

**THM MEMPHIS ACQUISITIONS, LLC  
999 S. SHADY GROVE ROAD, SUITE 300  
MEMPHIS, TENNESSEE 38120**

**PHASE I ENVIRONMENTAL  
SITE ASSESSMENT REPORT**

**OFFICE BUILDING, PARKING GARAGE AND PARKING  
LOTS  
100 NORTH MAIN STREET  
MEMPHIS, TENNESSEE 38103**

**Date Issued: January 30, 2021  
Delta Project 3182**

Prepared By

**DELTA EXPLORATION AND ASSESSMENT, INC.  
1331 PEABODY AVENUE  
MEMPHIS, TENNESSEE 38104  
901-233-0530**

## TABLE OF CONTENTS

EXECUTIVE SUMMARY .....	1
1.0 INTRODUCTION.....	3
1.1 Purpose.....	3
1.2 Scope of Services.....	3
1.3 Assumptions.....	3
1.4 Limitations and Exceptions.....	4
1.5 Special Terms and Conditions .....	4
1.6 Use Reliance .....	4
2.0 SITE DESCRIPTION .....	6
2.1 User Provided Information.....	6
2.2 Location and Legal Description .....	6
2.3 Site and Vicinity General Characteristics .....	6
2.4 Current Use of the Property .....	7
2.5 Description of Site Improvements .....	7
2.6 Current Use of Adjoining Properties.....	7
3.0 RECORDS REVIEW.....	8
3.1 Standard Environmental Record Sources.....	8
3.1.1 State and Federal Regulatory Review.....	8
3.1.2 Local Regulatory Review .....	13
3.2 Physical Setting Sources .....	14
3.2.1 Topography.....	14
3.2.2 Geology .....	14
3.2.3 Hydrology.....	14
3.2.4 Flood Zone Information.....	15
3.2.5 Oil and Gas Exploration .....	15
3.3 Historical Use Information.....	15
3.3.1 Aerial Photographs .....	15
3.3.2 Fire Insurance Maps .....	16
3.3.3 City Directories.....	18
3.3.5 Additional Environmental Record Sources.....	24
3.3.6 Historical Use Information on Adjoining Properties .....	24
4.0 SITE RECONNAISSANCE.....	25
4.1 General Site Characteristics .....	25
4.1.1 Solid Waste Disposal.....	25
4.1.2 Surface Water Drainage.....	25
4.1.3 Wells and Cisterns .....	25
4.1.4 Wastewater .....	25
4.1.5 Additional Site Observations.....	25
4.2 Potential Environmental Conditions .....	25
4.2.1 Hazardous Materials and Petroleum Products Used or Stored at the Site.....	25
4.2.2 Evidence of Releases .....	26
4.2.3 Polychlorinated Biphenyls (PCBs) .....	26
4.2.4 Landfills.....	26
4.2.5 Pits, Ponds, Lagoons, Sumps, and Catch Basins .....	26
4.2.6 On-Site ASTs and USTs.....	26
4.2.7 Radiological Hazards.....	27
4.2.8 Drinking Water .....	27
4.2.9 Additional Hazard Observations.....	27

5.0	INTERVIEWS .....	28
6.0	FINDINGS AND CONCLUSIONS.....	29
6.1	Findings .....	29
6.1.1	On-Site Environmental Conditions.....	29
6.1.2	Off-Site Environmental Conditions.....	29
6.1.3	Previously Resolved (Historical) Environmental Conditions.....	29
6.1.4	Controlled Recognized Environmental Conditions .....	29
6.1.5	De Minimis Environmental Conditions.....	29
6.2	Opinion .....	30
6.3	Conclusions.....	30
6.4	Recommendations.....	30
6.5	Report Certification.....	30
6.6	Deviations .....	30
7.0	REFERENCES.....	31

**FIGURES**

Figure 1	Site Vicinity Map
Figure 2	Site Plan
Figure 3	Topographic Map

**APPENDIX**

Appendix A	Site Photographs
Appendix B	Historical Research Documentation
Appendix C	Regulatory Records Documentation
Appendix D	Client-Provided Documentation
Appendix E	Laboratory Reports
Appendix F	Other Supporting Documentation
Appendix G	Qualifications Of Environmental Professionals

## **EXECUTIVE SUMMARY**

Delta Exploration and Assessment, Inc. (Delta) has performed a Phase I Environmental Site Assessment (ESA) in general accordance with the scope of work and limitations set forth by THM Memphis Acquisitions, LLC for the Office Building, Parking Garage and Parking Lots located at 100 North Second Street, Memphis, Tennessee 38103, (the "Property").

The Phase I Environmental Site Assessment is designed to provide THM Memphis Acquisitions, LLC with an assessment concerning environmental conditions (limited to those issues identified in the report) as they exist at the property. The assessment was performed in general accordance with the scope and limitations of the ASTM Standard E 1527-13 and the THM Memphis Acquisitions, LLC scope of work. Any exceptions to or deletions from the ASTM E 1527-13 standard of practice are described in Section 1.4 of this report.

The Property is currently used as a vacant high rise 37 story office building, a seven story concrete parking garage and two associated asphalt parking lots. The Property sits on three rectangular-shaped parcels that total approximately 1.595 acres. The office building and parking garage were constructed in 1965 and the asphalt parking lots were developed by at least 1978. Prior to the current use, the Property was general retail, residential, warehouses and service industries since at least 1888.

The site is situated within an urban area of Memphis, Tennessee. The Property is bound to the north by a fire museum and education center across Adams Street, to the east by church buildings, offices and various retail across North Second Street, to the south by parking lots, offices and residential properties across Jefferson Avenue and to the west by retail buildings and North Main Street with residential properties and a parking garage beyond. Based upon topographic map interpretation and site observations, groundwater flow beneath the site is inferred to be in a westerly direction.

MCI Telecommunications Corp located at 100 N. Main Street was a former tenant of the on site office building that maintained one 2,000-gallon diesel UST which was installed in August, 1986, and was constructed of double-walled fiberglass reinforced plastic, which was removed on October, 1996. A release was found during tank closure, which underwent remediation under the supervision of TDEC and the site was subsequently given a closed status. Based upon the regulatory status of this facility, it is considered an historical recognized environmental condition with respect to the subject Property at this time.

The subject Property, Memphis Steam Laundry (79 North Second Street) is listed on the EDR database as a US Historical Cleaners in 1938, 1948 and 1953. This facility is also listed in the 1926, 1932, 1938, 1943, 1948 and 1953 city directories. There are no records of RCRA violations or releases on the EDR report. Additionally, steam laundries did not use hazardous chemicals in their process. Based upon the regulatory status and the long period of time since the steam cleaners was in operation allowing for released materials (if any) to become naturally attenuated or degraded (65 years), this facility is not a recognized environmental condition with respect to the subject Property at this time.

No other sites that are anticipated to impact the Property are listed within the applicable search radii.

### **Conclusions**

Delta Exploration and Assessment, Inc. has performed a Phase I Environmental Site Assessment in conformance with the scope and limitations of ASTM Practice E 1527-13 of the Office Building, Parking Garage and Parking Lots located at 100 North Main Street, Memphis, the Property. Any exceptions to or deletions from this practice are described in Section 1.4 of this report.



This assessment has revealed no evidence of recognized environmental conditions in connection with the Property.

**Recommendations**

Based on the information available at the time of this assessment, Delta recommends no further investigation of the Property at this time.

## **1.0 INTRODUCTION**

Delta Exploration and Assessment, Inc. was retained to conduct a Phase I Environmental Site Assessment (ESA) of the Office Building, Parking Garage and Parking Lots located at 100 North Main Street, Memphis (the Property). The protocol utilized for this Phase I ESA is in general accordance with the requirements of ASTM Standard E 1527-13 and the THM Memphis Acquisitions, LLC scope of work. This report includes documentation to support the analysis, opinions and conclusions as presented.

On January 13, 2021 Don Spencer, Project Manager for Delta, conducted a site reconnaissance to assess the possible presence of petroleum products and hazardous materials at the Property. Delta's investigation included review of aerial photos, reconnaissance of adjacent properties, background research, and review of available local, state, and federal regulatory records regarding the presence of petroleum products and/or hazardous materials at the Property.

Delta contracted EDR of Milford, Connecticut, to perform a computer database search for local, state, and Federal regulatory records pertaining to environmental concerns for the Property and properties in the vicinity of the Property (see Section 3.0).

### **1.1 Purpose**

This Phase I Environmental Site Assessment (ESA) was performed to identify, to the extent feasible, recognized environmental conditions, which may have an adverse environmental impact upon the subject property. The assessment included records review, interviews and reconnaissance to evaluate whether such conditions exist in connection with the site. Delta understands that the findings of this study will be used by THM Memphis Acquisitions, LLC to evaluate a pending financial transaction in connection with the Property.

### **1.2 Scope of Services**

The protocol utilized for this Phase I ESA is in general accordance with the requirements of ASTM Standard E 1527-13 and the THM Memphis Acquisitions, LLC scope of work. Delta warrants that the findings and conclusions contained herein were accomplished in accordance with the methodologies set forth in the Scope of Work. These methodologies are described as representing good commercial and customary practice for conducting an Environmental Site Assessment of a property for the purpose of identifying recognized environmental conditions.

No other warranties are implied or expressed.

### **1.3 Assumptions**

There is a possibility that even with the proper application of these methodologies there may exist on the Property conditions that could not be identified within the scope of the assessment or which were not reasonably identifiable from the available information. Delta believes that the information obtained from the record review and the interviews concerning the site is reliable. However, Delta cannot and does not warrant or guarantee that the information provided by these other sources is accurate or complete. The methodologies of this assessment are not intended to produce all inclusive or comprehensive results, but rather to provide THM Memphis Acquisitions, LLC with information relating to the Property.

#### **1.4 Limitations and Exceptions**

The findings and conclusions contain all of the limitations inherent in these methodologies that are referred to in ASTM Standard E 1527-13. Specific limitations and exceptions to this ESA are more specifically set forth below:

- Delta encountered data limitations by not interviewing past Site owners or tenants, or adjacent property owners, as none were available for comment, did not respond to requests to information, or did not exist. However, based on our review of the available municipal, regulatory, and historical information, the absence of information obtained from interviews with these individuals is not considered significant to the findings, conclusions, or recommendation of this assessment.
- Data gaps in excess of the recommended 5-year interval were also encountered.
- Due to inaccessibility (no lights, locked doors, etc), the majority of the office building could not be accessed. Based upon the results of the previous reports on the Property and the fact that the building has rarely been accessed in the last two years according to site management, this limitation is unlikely to alter the conclusions of this report.

#### **1.5 Special Terms and Conditions**

The conclusions and findings set forth in this report are strictly limited in time and scope to the date of the evaluations. The conclusions presented in the report are based solely on the services described therein, and not on scientific tasks or procedures beyond the scope of agreed-upon services or the time and budgeting restraints imposed by the client. No subsurface exploratory drilling or sampling was done under the scope of this work. Unless specifically stated otherwise in the report, no chemical analyses have been performed during the course of this ESA.

Some of the information provided in this report is based upon personal interviews, and research of available documents, records, and maps held by the appropriate government and private agencies. This is subject to the limitations of historical documentation, availability, and accuracy of pertinent records, and the personal recollections of those persons contacted.

#### **1.6 Use Reliance**

This Report may be relied upon by THM Memphis Acquisitions, LLC, their successors and assigns, rating agencies and bond investors in determining whether to make a loan evidenced by a note ("Property Note") secured by the Property; may be relied upon by any purchaser in determining whether to purchase the Property Note for this transaction from THM Memphis Acquisitions, LLC; may be relied upon by any Rating Agency in rating securities issued by THM Memphis Acquisitions, LLC and representing the interest in the Property Note; may be included with and referred to in materials offering the Property Note or an interest in the Property Note for sale. Notwithstanding the foregoing, Delta encourages interested third parties to conduct their own due diligence with a scope commensurate to the level of intended involvement.

Any other use by or distribution of this report to third parties, without the express written consent of Delta, is at the sole risk and expense of such third party.

Delta makes no other representation to any third party (not specified above) except that it has used the degree of care and skill ordinarily exercised by environmental consultants in the

preparation of the report and in the assembling of data and information related thereto. No other warranties are made to any such third party, either expressed or implied.

## 2.0 SITE DESCRIPTION

### 2.1 User Provided Information

Pursuant to ASTM Standard E 1527-13, Delta requested the following site information from the site contact.

ITEM	PROVIDED BY USER	NOT PROVIDED BY USER	DISCUSSED BELOW	DOES NOT APPLY
2.1.1 Environmental Pre-Survey Questionnaire		X		
2.1.2 Title Records		X		
2.1.3 Environmental Liens or Activity and Use Limitation		X		
2.1.4 Specialized Knowledge		X		
2.1.5 Valuation Reduction for Environmental Issues		X		
2.1.6 Identification of Key Site Manager		X		
2.1.7 Reason for Performing Phase 1 ESA	YES, SEE SECTION 1.1			
2.1.8 Prior Environmental Reports	X		X	
2.1.9 Other				X

Previous reports performed on the Property in 2018 by Delta Exploration (asphalt parking lots) and AEI Consultants (office building and parking garage) were provided for review. The Property was in the same condition in 2018 as it was during the current inspection and neither report found evidence of recognized environmental conditions with respect to the Property at the time

### 2.2 Location and Legal Description

The Property is located at 100 North Main Street, Memphis, Tennessee 38103. The Property is located in an urban area of Memphis, Shelby County, Tennessee. According to the Shelby County Property Assessor's office, the parcel identification numbers for the Property are 002012 00001C, 002012 00006 and 002018 00007C. The Property is owned by THM Memphis Acquisitions, LLC.

### 2.3 Site and Vicinity General Characteristics

The Property is currently used as a vacant high rise 37 story office building, a seven story concrete parking garage and two associated asphalt parking lots. The Property sits on three rectangular-shaped parcels that total approximately 1.595 acres. The office building and parking garage were constructed in 1965 and the asphalt parking lots were developed by at least 1978. Prior to the current use, the Property was general retail, residential, warehouses and service industries since at least 1888.

The site is situated within an urban area of Memphis, Tennessee. The Property is bound to the north by a fire museum and education center across Adams Street, to the east by church buildings, offices and various retail across North Second Street, to the south by parking lots, offices and residential properties across Jefferson Avenue and to the west by retail buildings and North Main Street with residential properties and a parking garage beyond. Based upon topographic map interpretation and site observations, groundwater flow beneath the site is inferred to be in a westerly direction.

## **2.4 Current Use of the Property**

The Property is currently used as an Office Building, Parking Garage and Parking Lots.

## **2.5 Description of Site Improvements**

The Property is currently used as a vacant high rise 37 story office building, a seven story concrete parking garage and two associated asphalt parking lots. The Property sits on three rectangular-shaped parcels that total approximately 1.595 acres. The office building and parking garage were constructed in 1965 and the asphalt parking lots were developed by at least 1978. Prior to the current use, the Property was general retail, residential, warehouses and service industries since at least 1888.

The Property potable water is supplied by the Memphis Light, Gas and Water (MLG&W). Sanitary discharges on the subject site are discharged into the public sewer system. Electrical Service and natural gas are provided to the vicinity by MLG&W.

## **2.6 Current Use of Adjoining Properties**

During the vicinity reconnaissance, Delta observed the following land use on properties in the immediate vicinity of the Property.

- North:** Areas immediately adjacent to the north of the Property include the following: a fire museum and education center across Adams Street.
- South:** Areas immediately adjacent to the south of the Property include the following: parking lots, offices and residential properties across Jefferson Avenue.
- East:** Areas immediately adjacent to the east of the Property include the following: church buildings, offices and various retail across North Second Avenue.
- West:** Areas immediately adjacent to the west of the Property include the following: retail buildings and North Main Street with residential properties and a parking garage beyond.

## **3.0 RECORDS REVIEW**

### **3.1 Standard Environmental Record Sources**

#### **3.1.1 State and Federal Regulatory Review**

Information from standard Federal and state environmental record sources was provided through Environmental Data Resources (EDR). Data from governmental agency lists are updated and integrated into one database, which is updated as these data are released. This integrated database also contains postal service data in order to enhance address matching. Records from one government source are compared to records from another to clarify any address ambiguities. The demographic and geographic information available provides assistance in identifying and managing risk. The accuracy of the geocoded locations is approximately +/-300 feet.

In some cases, location information supplied by the regulatory agencies is insufficient to allow the database companies to geocode facility locations. These facilities are listed under the unmappables section within the EDR report. A review of the unmappable facilities indicated that none of these facilities are within the ASTM minimum search distance from the Property.

Regulatory information from the following database sources regarding possible recognized environmental conditions, within the ASTM minimum search distance from the Property, was reviewed. Specific facilities are discussed below if determined likely that a potential recognized environmental condition has resulted at the Property from the listed facilities. Please refer to Appendix C for a complete listing.

#### ***Federal NPL***

The National Priorities List (NPL) is the Environmental Protection Agency (EPA) database of uncontrolled or abandoned hazardous waste sites identified for priority remedial actions under the Superfund Program.

The Property is not listed as a NPL facility. No NPL sites are located within one mile of the Property.

#### ***Federal CERCLIS List***

The Comprehensive Environmental Response, Compensation and Liability Information System (CERCLIS) list is a compilation of sites that the EPA has investigated or is currently investigating for a release or threatened release of hazardous substances.

The Property is not listed as a CERCLIS facility. No CERCLIS sites are listed within one-half mile of the Property.

#### ***Federal CERCLIS NFRAP Sites List***

The CERCLIS No Further Remedial Action Planned (NFRAP) List is a compilation of sites that the EPA has investigated and has determined that the facility does not pose a threat to human health or the environment, under the CERCLA framework.

The Property is not listed as a CERCLIS-NFRAP facility. No CERCLIS-NFRAP sites are listed on or adjoining the Property.

***Federal Resource Conservation and Recovery Act (RCRA) CORRACTS TSD Facilities List***

The EPA Resource Conservation and Recovery Act (RCRA) Program identifies and tracks hazardous waste from the point of generation to the point of disposal. The RCRA Treatment, Storage and Disposal (TSD) database is a compilation by the EPA of reporting facilities that treat, store or dispose of hazardous waste. The CORRACTS database is the EPA's list of treatment storage or disposal facilities subject to corrective action under RCRA.

The Property is not listed as a RCRA CORRACTS TSD facility. No RCRA CORRACTS TSD facilities are listed within one mile of the Property.

***Federal Resource Conservation and Recovery Act (RCRA) Non-CORRACTS TSD Facilities List***

The RCRA TSD database is a compilation by the EPA of reporting facilities that treat, store or dispose of hazardous waste.

The Property is not listed as a RCRA-TSD facility. No RCRA TSD sites are listed within one-half mile of the Property.

***Federal RCRA Generator List***

The RCRA program identifies and tracks hazardous waste from the point of generation to the point of disposal. The RCRA Generators database is a compilation by the EPA of reporting facilities that generate hazardous waste.

The Property is listed as a RCRA Generator. One RCRA Generator site is listed on the adjacent properties.

WR Grace located at 100 North Main Street is a former tenant of the on site office building. This facility is listed as a RCRA NonGenerator/FINDS/ECHO/NY Manifest facility on the EDR database. RCRA NonGenerator sites do not currently generate hazardous waste and no previous wastes are listed on the EDR database. There are no RCRA violations on file for this facility on the EDR database. The other listings are catchall databases that list the Property due to the RCRA listing. This was likely the offices for the company and the database listings are for off site facilities using the office as a mailing address. Based upon the regulatory status and the likelihood that there was no actual waste generated at the Property, these listings are not recognized environmental conditions with respect to the subject Property at this time.

Interstate Blood Bank located at 119 Jefferson Avenue is adjacent to the south of the subject Property across Jefferson Avenue and crossgradient. This facility is listed as a RCRA NonGenerator facility on the EDR database. RCRA NonGenerator sites do not currently generate hazardous waste and no previous wastes are listed on the EDR database. There are no RCRA violations on file for this facility on the EDR database.



Based upon the regulatory status and crossgradient location of this property, it is not a recognized environmental condition with respect to the subject Property at this time.

***Federal Emergency Response Notification System (ERNS)***

The Emergency Response Notification System (ERNS) is a national database used to collect information or reported release of oil or hazardous substances.

No ERNS sites were listed on the Property or on the adjacent properties.

***State Priority List***

The Tennessee Department of Environment and Conservation (TDEC) maintains a State Priority List (SPL) of sites considered to be actually or potentially contaminated and presenting a possible threat to human health and the environment.

The Property is not listed as a SPL facility. No SPL sites are listed within one mile of the Property.

***State CERCLIS-Equivalent List***

TDEC maintains a State CERCLIS-equivalent list (SCL) of sites under investigation that could be actually or potentially contaminated and presenting a possible threat to human health and the environment.

The Property is not listed as a State CERCLIS facility. No SCL sites are listed within one-half mile of the Property.

***Solid Waste/Landfill Facilities (SWLF)***

The TDEC landfill list is a compilation of landfills and solid waste disposal sites permitted by the State.

The Property is not listed as a SWLF facility. No SWLF sites were identified within one-half mile of the subject property.

***State Hazardous Waste Sites (SHWS)***

A database of SHWS is prepared by the TDEC.

The Property is not listed as a SHWS facility. No SHWS facilities are listed within one-half mile of the Property.

***State Leaking Underground Storage Tank List (LUST)***

TDEC compiles lists of all leaks of hazardous substances from underground storage tanks.

The Property is listed as a LUST site. Nineteen LUST sites (including four State Remediation Sites) are listed within one-half mile of the Property, fourteen of which are in excess of one-quarter mile from the subject Property, underwent cleanup under the supervision of the TDEC and have been given a closed status. Based upon the regulatory

status and distance of these facilities, none are considered recognized environmental conditions with respect to the subject Property at this time. The remaining facilities are discussed below.

MCI Telecommunications Corp located at 100 N. Main Street was a former tenant of the on site office building that maintained one 2,000-gallon diesel UST which was installed in August, 1986, and was constructed of double-walled fiberglass reinforced plastic, which was removed on October, 1996. A release was found during tank closure, which underwent remediation under the supervision of TDEC and the site was subsequently given a closed status. Based upon the regulatory status of this facility, it is considered an historical recognized environmental condition with respect to the subject Property at this time.

Morgan Keegan Tower located at 50 N. Front Street is approximately 430 feet to the west of the subject Property and downgradient. This facility experienced a release at an undisclosed date, underwent a complete tank closure under the supervision of TDEC and has been given a closed status. Based upon the regulatory status and downgradient location of this facility, it is not a recognized environmental condition with respect to the subject Property at this time.

Mud Island located at 125 N. Front Street is approximately 479 feet to the northwest of the subject Property and downgradient. This facility experienced a release in 2011, underwent a complete tank closure under the supervision of TDEC and has been given a closed status. Based upon the regulatory status and downgradient location of this facility, it is not a recognized environmental condition with respect to the subject Property at this time.

One Memphis Place located at 200 Jefferson Avenue is approximately 514 feet to the east southeast of the subject Property and upgradient. This facility experienced two releases, one in 1993 that underwent cleanup under the supervision of TDEC and was given a closed status and an earlier one at an undisclosed date that underwent a complete tank closure under the supervision of TDEC and has been given a closed status. Based upon the regulatory status of this facility, it is not a recognized environmental condition with respect to the subject Property at this time.

Humphreys Investment Company located at 22 N. Third Street is approximately 708 feet to the south southeast of the subject Property and crossgradient. This facility experienced a release in 1994, underwent cleanup under the supervision of TDEC and has received a closed status. Based upon the regulatory status and downgradient location of this facility, it is not a recognized environmental condition with respect to the subject Property at this time.

Elliott Whitting Building located at 25 S. Third Street is approximately 1,248 feet to the south southeast of the subject Property and crossgradient. This facility experienced a release at an undisclosed date is currently undergoing cleanup under the supervision of TDEC. Based upon the regulatory status and downgradient location of this facility, it is not a recognized environmental condition with respect to the subject Property at this time.

#### ***State Underground Storage Tank List (UST)***

TDEC compiles a list of UST locations.

One registered UST facility is listed on the Property and is discussed in the LUST section, above. No registered UST facilities are listed on the adjacent properties.

### ***Drycleaners***

TDEC compiles a list of Drycleaners locations.

No registered Drycleaners facilities are listed on the Property. One Drycleaners facility is listed within one-half of a mile.

Memphis City Schools located at 285 Court Street is approximately 1,510 feet to the southeast and crossgradient of the Property. This former drycleaning facility is currently undergoing cleanup under the supervision of the State of Tennessee. Based upon the regulatory status and downgradient location of this facility, it is not a recognized environmental condition with respect to the subject Property at this time.

### ***Brownfields***

The Property is not listed as a Brownfields facility. Four Brownfields facilities are listed within one-half mile of the Property.

Firestone located at 138 Poplar Avenue is approximately 974 feet to the north northeast of the subject Property. This facility experienced a release at an undisclosed date and is currently undergoing cleanup under the supervision of the EPA. Additionally, groundwater flow direction is to the west, away from the subject Property. Based upon the regulatory status and groundwater flow direction, this facility is not a recognized environmental condition with respect to the subject Property at this time.

26 South Main Street is approximately 1,093 feet to the south southwest of the Property. This facility experienced a release at an undisclosed date and is currently undergoing cleanup under the supervision of the EPA. Additionally, groundwater flow direction is to the west, cross gradient from the subject Property. Based upon the regulatory status and groundwater flow direction, this facility is not a recognized environmental condition with respect to the subject Property at this time.

### ***Additional Databases Searched***

#### ***EDR US Historical Cleaners***

One US Historical Cleaners was listed on the subject Property.

The subject Property, Memphis Steam Laundry (79 North Second Street) is listed on the EDR database as a US Historical Cleaners in 1938, 1948 and 1953. This facility is also listed in the 1926, 1932, 1938, 1943, 1948 and 1953 city directories. There are no records of RCRA violations or releases on the EDR report. Additionally, steam laundries did not use hazardous chemicals in their process. Based upon the regulatory status and the long period of time since the steam cleaners was in operation allowing for released materials (if any) to become naturally attenuated or degraded (65 years), this facility is not a recognized environmental condition with respect to the subject Property at this time.

Two US Historical Cleaners are listed on the adjacent properties.

George's Place Hatters located at 106 North Main Street is adjacent to the north of the subject Property and crossgradient. This facility is listed on the EDR database as a US Historical Cleaners in 1932. This facility was also listed in 1932 the city directory. There are no records of RCRA violations or releases on the EDR report. Based upon the regulatory status, the downgradient location and the long period of time since the historical cleaners was in operation allowing for released materials (if any) to become naturally attenuated or degraded (86 years), this facility is not a recognized environmental condition with respect to the subject Property at this time.

Memphis Steam Laundry located at 80 and 86 North Second Street is adjacent to the east of the subject Property across North Second Street and is downgradient. This facility is listed on the EDR database as a US Historical Cleaners in 1921, 1926 and 1958. This facility is also listed in the 1921, 1926 and 1958 city directories. There are no records of RCRA violations or releases on the EDR report. Additionally, steam laundries did not use hazardous chemicals in their process. Based upon the regulatory status and the long period of time since the steam cleaners was in operation allowing for released materials (if any) to become naturally attenuated or degraded (60 years), this facility is not a recognized environmental condition with respect to the subject Property at this time.

### ***EDR US Historical Auto Stations***

The subject Property is listed as a US Historical Auto Station facility.

One US Historical Auto Stations were listed by EDR on adjacent properties.

Thrifty Oil Company located at 100 North Main Street is the address of the subject Property. This facility is listed as an Historical Auto Station on the EDR report in 1971, 1972 and 1973. However, this facility is not listed as a gas station on the EDR report and the Property was developed as an office building at the time, indicating that this company may have had its offices located in the office building located on site. Based upon this information, this facility is not a recognized environmental condition with respect to the subject Property at this time.

Schneider's Supply House located at 103 North Main Street is adjacent to the north of the subject Property and downgradient. This facility is listed as an Historical Auto Station on the EDR report in 1938. However, this facility is listed in the 1926, 1932 and 1938 city directories as Schneider's Supply House Barber Supplies. Based upon this information, the regulatory status and downgradient location, this facility is not a recognized environmental condition with respect to the subject Property at this time.

EDR has many other nonstandard databases that are now included in their radius reports. No facilities included in any of the other searches in the EDR database report would appear to represent a recognized environmental condition with respect to the Property at this time.

## **3.1.2 Local Regulatory Review**

### **3.1.2.1 County Recorder/ Assessor**

A title search was not performed on this property. Delta was not informed by the client or site management of any environmentally-related liens or deed restrictions that have been recorded against the Property.

#### 3.1.2.2 Fire Officials

An FOIA request has been submitted to the Memphis/Shelby County Fire Marshall's Office requesting any information of an environmental nature on file. Any response received will be forwarded to the client under separate cover.

#### 3.1.2.3 Building Department

An FOIA request has been submitted to the Memphis/Shelby County Building Codes Department requesting any information of an environmental nature on file. Any response received will be forwarded to the client under separate cover.

#### 3.1.2.4 Other Agencies

No other records were researched for this report

### 3.2 Physical Setting Sources

#### 3.2.1 Topography

The United States Geological Survey (USGS), Memphis, Tennessee Quadrangle 7.5-minute series topographic map was reviewed for this Phase I Environmental Site Assessment (ESA). This map was published by the USGS in 1999. According to the contour lines on the topographic map, the Property is located approximately 250 feet above sea level. The Property is gently sloping to the west. The Property and surrounding properties are shaded pink indicating urban development. No production wells or other significant surface features depicted on the USGS map.

#### 3.2.2 Geology

Shelby County, Tennessee is located in a physiographic subdivision known as the East Gulf Section of the Atlantic and Gulf Coastal Plains Province and is included in a portion of the Section called the Mississippi Embayment. The Embayment was a bell-shaped arm of the Gulf of Mexico outlined by Little Rock, Arkansas to the west; Cairo, Illinois on the north, and the Lower Tennessee River to the east. Structurally, the Mississippi Embayment is a down warped, partly down-faulted, trough in Paleozoic bedrock. The axis of the trough has migrated in the geologic past, but now approximates the course of the present day Mississippi River. The trough has been filled to its present topography, with unconsolidated gravels, sands, and clays ranging in age from the upper Cretaceous to Recent. In Tennessee, the unconsolidated sediments reach their maximum thickness at Memphis where they are from 2700 to 3000 feet thick. Late Tertiary and early Quaternary Period streams carried extensive quantities of sand and gravel into the area forming widespread terraces of these materials mixed with silt and clay that were deposited on top of the older Tertiary surface.

#### 3.2.3 Hydrology

According to "Water-Resources Investigations Report 88-4182 Geology and Groundwater Resources of the Memphis Sands in Western Tennessee," prepared by the United States Geological Survey (1990), the subject Property is located in the Gulf Coastal Plain of western Tennessee. The Memphis Sands and the Fort Pillow Sands are the first and second major aquifers beneath the subject property, respectively. The first

aquifer is located approximately 500 feet below surface. According to Deltas general knowledge of the subject property vicinity, the depth to shallow groundwater is approximately 10-50 feet below ground elevation. Groundwater movement in the vicinity of the subject site is inferred to be to west.

### 3.2.4 Flood Zone Information

According to the map image produced at ESRI/Federal Emergency Management Agency (FEMA) Project Impact Hazard Site, the Property is not located in a flood zone. The map was derived from the effective Flood Insurance Rate Map (FIRM) but the base cartographic map information such as roads, rivers, and political boundaries were not. Therefore, information derived from this map image should be considered an advisory tool for general hazard awareness.

### 3.2.5 Oil and Gas Exploration

No evidence of oil and gas exploration was apparent on the Property or in the vicinity of the Property.

## 3.3 Historical Use Information

The Property is currently used as a vacant high rise 37 story office building, a seven story concrete parking garage and two associated asphalt parking lots. The Property sits on three rectangular-shaped parcels that total approximately 1.595 acres. The office building and parking garage were constructed in 1965 and the asphalt parking lots were developed by at least 1978. Prior to the current use, the Property was general retail, residential, warehouses and service industries since at least 1888.

### 3.3.1 Aerial Photographs

Aerial photographs dated 1940, 1949, 1981, 2006 and 2016 were obtained through the Shelby County Property Assessor website. Copies of selected photographs are included in Appendix B of this report. The photographs are discussed below:

**Date:** 1940  
**Scale:** Unknown  
**Photo I.D. No.:** N/A  
**Description:** The 1940 map depicts the Property and surrounding properties as developed with commercial buildings. North Second Street is to the east, Jefferson Avenue is to the south and North Main Street is to the north.

**Date:** 1949  
**Scale:** Unknown  
**Photo I.D. No.:** N/A  
**Description:** The 1949 map depicts the Property and surrounding properties as developed with commercial buildings. North Second Street is to the east, Jefferson Avenue is to the south and North Main Street is to the west.

**Date:** 1981

**Scale:** Unknown  
**Photo I.D. No.:** N/A  
**Description:** The 1981 photograph depicts the Property as the current office building, parking garage and parking lots. The surrounding properties are depicted as commercial buildings or parking lots. North Second Street is to the east, Jefferson Avenue is to the south and North Main Street is to the north.

**Date:** 2006  
**Scale:** Unknown  
**Photo I.D. No.:** N/A  
**Description:** The 2006 photograph is essentially unchanged from the 1981 photograph described above.

**Date:** 2016  
**Scale:** Unknown  
**Photo I.D. No.:** N/A  
**Description:** The 2016 photograph is essentially unchanged from the 2006 photograph described above.

No evidence of recognized environmental conditions was found in the aerial photograph review.

### 3.3.2 Fire Insurance Maps

A search for fire insurance maps was requested through EDR. According to EDR, the following fire insurance maps were available for the site and surrounding properties.

**Date:** 1888  
**Description:** The 1888 map depicts the parking lot parcels of the Property to be developed as residential, general retail, a saw shop, a tin shop and a cracker and cookie factory. The office building and parking garage parcels are depicted as general retail, residential and a warehouse. The properties to the north are developed with a police station, fire station, work house and a hotel. The properties to the east are depicted as a coal yard, general retail and a cigar factory. The properties to the south are depicted as general retail, a marble yard, a newspaper company, a tin shop and a business college. The properties to the west are depicted as general retail. North Second Street is to the east, Jefferson Avenue is to the south and North Main Street is to the west.

**Date:** 1907  
**Description:** The 1907 map depicts the parking lot parcels of the Property to be used as general retail, cold storage, an auction house, a bakery, a cabinet maker, a sign printer and an ice company. The office building and parking garage parcels are depicted as general retail and warehouses. The properties to the north are developed with a police station, a stone yard, prison and various retail. The properties to the east are depicted as general retail,

residential and a steam laundry. The properties to the south are depicted as general retail and two saloons. The properties to the west are general retail. North Second Street is to the east, Jefferson Avenue is to the south and North Main Street is to the west.

**Date:** 1950

**Description:** The 1950 map depicts the depicts the parking lot parcels of the Property to be used as general retail and a business college. The office building and parking garage parcels are developed with various stores, warehouses and a hotel. The properties to the north are developed with a police station, fire department and various stores and residential buildings. Retail properties are to the west. General retail businesses and auto parking (including two probable underground gas tanks at 86 North Second Street) are to the east. General retail businesses and auto parking are to the south (including one underground gas tank at 113 Jefferson Avenue). North Second Street is to the east, Jefferson Avenue is to the south and North Main Street is to the west.

**Date:** 1952

**Description:** The 1952 map is essentially unchanged from the 1950 map discussed above.

**Date:** 1965

**Description:** The 1965 map depicts the parking lot parcels of the Property to be developed as general retail and a business college. The office building and parking garage parcels are developed with the current structures. The properties to the north are developed with a police station, fire department and various stores and office buildings. General retail businesses and auto parking (including two underground gas tanks) are to the east. General retail businesses and auto parking are to the south. General retail and an undeveloped lot are to the west. North Second Street is to the east, Jefferson Avenue is to the south and North Main Street is to the west.

**Date:** 1969

**Description:** The 1969 map is essentially unchanged from the 1965 map discussed above except for the addition of residential buildings and a parking garage to the west.

The gas tank depicted on the 1950 and 1952 Sanborn Fire maps located just off the property located at 113 Jefferson Avenue to the south across Jefferson Avenue is crossgradient of the subject Property. This gas tank is not listed on the EDR database or in the city directories as a gas station. The tank was apparently removed between 1953 and 1964. No records of releases or violation are on file for this gas tank. Based upon the crossgradient location and long period of time that this gas tank was removed (at least 54



years), this facility is not considered a recognized environmental condition with respect to the Property at this time.

The two gas tanks depicted on the parking lot on the 1950, 1952, 1965 and 1969 Sanborn Fire maps located adjacent to the east of the subject Property across North Second Street at 86 North Second Street is upgradient of the subject Property. These gas tanks are not listed on the EDR database. This facility is listed in the 1938, 1943, 1948, 1953, 1958 and 1963 city directories as a parking lot, which is depicted in the city directories. The status of the tanks is unknown, however given the subsequent redevelopment of this site as a church, the tanks have been removed. No records of releases or violation are on file for these gas tanks. Based upon the long period of time that this gas tanks were removed (at least 54 years), and the redevelopment of site, this facility is not considered a recognized environmental condition with respect to the Property at this time.

### 3.3.3 City Directories

Historical city directories published by Polk and obtained from EDR were reviewed for past names and businesses that were listed for the Property and adjoining properties. The city directories are discussed below.

YEAR	ON-SITE	ADJOINING PROPERTIES
1921	Offices/General Retail (Restaurants, Clothing, Barber Shop, Furniture, Restaurant Supply, Shoe Repair, Liquor Store etc.)	North – Offices, Retail, Fire Department, Government Offices
		East – Offices/General Retail (Restaurants, Clothing, Barber Shop, Furniture, Liquor Store, etc.)/Memphis Steam Laundry (86 North Second Street)
		South – Offices/General Retail (Restaurants, Clothing, Barber Shop, Furniture, Liquor Store, etc.)
		West – Offices/Various Retail
1926	Offices/General Retail (Restaurants, Clothing, Barber Shop, Furniture, Restaurant Supply, Shoe Repair, Liquor Store etc.) /Steam Cleaners (79 North Second Street)	North – Offices, Retail, Fire Department, Government Offices
		East – Offices/General Retail (Restaurants, Clothing, Barber Shop, Furniture, Liquor Store, etc.)/Memphis Steam Laundry (86 North Second Street)
		South – Offices/General Retail (Restaurants, Clothing, Barber Shop, Furniture, Liquor Store, etc.)

YEAR	ON-SITE	ADJOINING PROPERTIES
		West – Offices/General Retail (Restaurants, Clothing, Barber Shop, Furniture, Liquor Store, etc.)
1932	Offices/General Retail (Restaurants, Clothing, Barber Shop, Furniture, Restaurant Supply, Shoe Repair, Liquor Store etc.) /Steam Cleaners (79 North Second Street)	North – Offices, Restaurants, Fire Department, Government Offices
		East – Offices/General Retail (Restaurants, Clothing, Barber Shop, Furniture, Liquor Store, etc.)
		South – Offices/General Retail (Restaurants, Clothing, Barber Shop, Furniture, Liquor Store, etc.)/Parking Lot
		West – Offices/General Retail (Restaurants, Clothing, Barber Shop, Furniture, Liquor Store, etc.)
1938	Offices/General Retail (Restaurants, Clothing, Barber Shop, Furniture, Restaurant Supply, Shoe Repair, Liquor Store etc.) /Steam Cleaners (79 North Second Street)	North – Offices, Restaurant, Printers, Fire Department, Government Offices
		East – Offices/General Retail (Restaurants, Clothing, Barber Shop, Furniture, Liquor Store, etc.)/Parking Lot
		South – Offices/General Retail (Restaurants, Clothing, Barber Shop, Furniture, Liquor Store, etc.)/Parking Lot
		West – Offices/General Retail (Restaurants, Clothing, Barber Shop, Furniture, Liquor Store, etc.)
1943	Offices/General Retail (Restaurants, Clothing, Barber Shop, Furniture, Restaurant Supply, Shoe Repair, Liquor Store etc.) /Steam Cleaners (79 North Second Street)	North – Offices, Restaurant, Fire Department, Government Offices
		East – Offices/General Retail (Restaurants, Clothing, Barber Shop, Furniture, Liquor Store, etc.)/Parking Lot
		South – Offices/General Retail (Restaurants, Clothing, Barber Shop, Furniture, Liquor Store, etc.)/Parking Lot

YEAR	ON-SITE	ADJOINING PROPERTIES
		West – Offices/General Retail (Restaurants, Clothing, Barber Shop, Furniture, Liquor Store, etc.)
1948	Offices/General Retail (Restaurants, Clothing, Barber Shop, Furniture, Restaurant Supply, Shoe Repair, Liquor Store etc.) /Steam Cleaners (79 North Second Street)	North – Offices, Fire Department, Government Offices
		East – Offices/General Retail (Restaurants, Clothing, Barber Shop, Furniture, Liquor Store, etc.)/Parking Lot
		South – Offices/General Retail (Restaurants, Clothing, Barber Shop, Furniture, Liquor Store, etc.)/Parking Lot
		West – Offices/General Retail (Restaurants, Clothing, Barber Shop, Furniture, Liquor Store, etc.)
1953	Offices/General Retail (Restaurants, Clothing, Barber Shop, Furniture, Restaurant Supply, Shoe Repair, Liquor Store etc.) /Steam Cleaners (79 North Second Street)	North – Offices, Fire Department
		East – Offices/General Retail (Restaurants, Clothing, Barber Shop, Furniture, Liquor Store, etc.)/Parking Lot
		South – Offices/General Retail (Restaurants, Clothing, Barber Shop, Furniture, Liquor Store, etc.)/Parking Lot
		West – Offices/General Retail (Restaurants, Clothing, Barber Shop, Furniture, Liquor Store, etc.)
1958	Offices/General Retail (Restaurants, Clothing, Barber Shop, Furniture, Restaurant Supply, Shoe Repair, Liquor Store, etc.)	North – Offices, Fire Department, Police Station, Government Offices
		East – Offices/General Retail (Restaurants, Clothing, Barber Shop, Furniture, Liquor Store, etc.)/Parking Lot
		South – Offices/General Retail (Restaurants, Clothing, Barber Shop, Furniture, Liquor Store, etc.)/Parking Lot
		West – Offices/General Retail (Restaurants,

YEAR	ON-SITE	ADJOINING PROPERTIES
		Clothing, Barber Shop, Furniture, Liquor Store, etc.)
1963	Offices/General Retail (Restaurants, Clothing, Barber Shop, Furniture, Restaurant Supply, Shoe Repair, Liquor Store, etc.)	North – Offices, Fire Department, Police Station, Government Offices
		East – Offices/General Retail (Restaurants, Clothing, Barber Shop, Furniture, Liquor Store, etc.)/Parking Lot
		South – Offices/General Retail (Restaurants, Clothing, Barber Shop, Furniture, Liquor Store, etc.)/Parking Lot
		West – Offices/General Retail (Restaurants, Clothing, Barber Shop, Furniture, Liquor Store, etc.)
1968	Offices/General Retail (Restaurants, Clothing, Barber Shop, Furniture, Restaurant Supply, Shoe Repair, etc.) / Under Construction (office building and garage)	North – Offices, Police Station, Government Offices
		East – Offices/General Retail (Restaurants, Clothing, Barber Shop, Furniture, Liquor Store, etc.)/Parking Lot
		South – Offices/General Retail (Restaurants, Clothing, Barber Shop, Furniture, Liquor Store, etc.)/Parking Lot
		West – Offices/General Retail (Restaurants, Clothing, Barber Shop, Furniture, Liquor Store, etc.)
1973	General Retail/Vacant, Office Building/General Retail	North – Offices, Police Station, Government Offices
		East – Offices/General Retail (Restaurants, Clothing, Barber Shop, Furniture, Liquor Store, etc.)/Parking Lot
		South – Offices/General Retail (Restaurants, Clothing, Barber Shop, Furniture, Liquor Store, etc.)/Parking Lot
		West – Offices/General Retail (Restaurants, Clothing, Barber Shop, Furniture, Liquor Store, etc.)
1978	Parking, Office Building/General Retail	North – Offices, Police Station, Courts, Prison, Government Offices

YEAR	ON-SITE	ADJOINING PROPERTIES
		East – Offices/General Retail (Restaurants, Clothing, Barber Shop, Furniture, Liquor Store, etc.)/Parking Lot
		South – Offices/General Retail (Restaurants, Clothing, Barber Shop, Furniture, Liquor Store, etc.)/Parking Lot
		West – Offices/General Retail (Restaurants, Clothing, Barber Shop, Furniture, Liquor Store, etc.)
1982	Parking, Office Building/General Retail	North – Police Station, Courts, Prison, Government Offices
		East – Offices/General Retail (Restaurants, Clothing, Barber Shop, Furniture, Liquor Store, etc.)/Parking Lot
		South – Offices/General Retail (Restaurants, Clothing, Barber Shop, Furniture, Liquor Store, etc.)/Parking Lot
		West – Offices/General Retail (Restaurants, Clothing, Barber Shop, Furniture, Liquor Store, etc.)
1987	Parking, Office Building/General Retail	North – Vacant, Courts, Government Offices
		East – Offices/General Retail (Restaurants, Clothing, Barber Shop, Furniture, Liquor Store, etc.)/Parking Lot
		South – Offices/General Retail (Restaurants, Clothing, Barber Shop, Furniture, Liquor Store, etc.)/Parking Lot
		West – Offices/General Retail (Restaurants, Clothing, Barber Shop, Furniture, Liquor Store, etc.)
1992	Parking, Office Building/General Retail	North – Vacant
		East – Offices/General Retail (Restaurants, Clothing, Barber Shop, Furniture, Liquor Store, etc.)/Parking Lot
		South – Offices/General Retail (Restaurants, Clothing, Barber Shop, Furniture, Liquor Store, etc.)/Parking Lot
		West – Offices/General Retail (Restaurants, Clothing, Barber Shop, Furniture, Liquor Store, etc.)

YEAR	ON-SITE	ADJOINING PROPERTIES
		Store, etc.)
2003	Parking, Office Building/General Retail	North – Fire Museum, Government Offices
		East – Offices/General Retail (Restaurants, Clothing, Barber Shop, Furniture, Liquor Store, etc.)/Parking Lot
		South – Offices/General Retail (Restaurants, Clothing, Barber Shop, Furniture, Liquor Store, etc.)/Parking Lot
		West – Offices/General Retail (Restaurants, Clothing, Barber Shop, Furniture, Liquor Store, etc.)
2013	Parking, Office Building/General Retail	North – Fire Museum, Government Offices
		East – Offices/General Retail (Restaurants, Clothing, Barber Shop, Furniture, Liquor Store, etc.)/Parking Lot
		South – Offices/General Retail (Restaurants, Clothing, Barber Shop, Furniture, Liquor Store, etc.)/Parking Lot
		West – Offices/General Retail (Restaurants, Clothing, Barber Shop, Furniture, Liquor Store, etc.)
2018	Parking, Office Building/General Retail	North – Fire Museum, Government Offices
		East – Offices/General Retail (Restaurants, Clothing, Barber Shop, Furniture, Liquor Store, etc.)/Parking Lot
		South – Offices/General Retail (Restaurants, Clothing, Barber Shop, Furniture, Liquor Store, etc.)/Parking Lot
		West – Offices/General Retail (Restaurants, Clothing, Barber Shop, Furniture, Liquor Store, etc.)

The steam laundries located on the subject Property and on the property adjacent to the east are discussed in the regulatory section of this report.

### 3.3.4 Chain of Title

A 50-year chain-of-title was not requested for this study. Historical use of the Property was researched using other standard historical sources.

### 3.3.5 Additional Environmental Record Sources

No other records were searched for this report.

### 3.3.6 Historical Use Information on Adjoining Properties

By review of the standard historical sources referenced above, the historical uses of the adjoining properties are summarized below:

- North:** Prior to the current use as a fire museum and education center across Adams Street, the properties to the north were generally retail, government offices, a fire station, and offices from at least 1888 to at least 2003.
- South:** Prior to the current use as parking lots, offices and residential properties across Jefferson Avenue, the properties to the south have been either residential, general retail or offices since at least 1888.
- East:** Prior to the current use as church buildings, offices and various retail across North Second Street, the properties to the east were offices, general retail and parking lots since at least 1932, offices, general retail and a steam laundry from at least 1921 to at least 1926 and prior to that, office and general retail since at least 1888.
- West:** Prior to the current use as retail buildings and North Main Street with residential properties and a parking garage beyond, the properties to the west were offices and general retail businesses since at least 1888.

## **4.0 SITE RECONNAISSANCE**

The Property was inspected by Don Spencer of Delta on January 13, 2021. The weather at the time of the inspection was cool and sunny.

### **4.1 General Site Characteristics**

The Property is currently used as a vacant high rise 37 story office building, a seven story concrete parking garage and two associated asphalt parking lots. The Property sits on three rectangular-shaped parcels that total approximately 1.595 acres. The office building and parking garage were constructed in 1965 and the asphalt parking lots were developed by at least 1978. Prior to the current use, the Property was general retail, residential, warehouses and service industries since at least 1888.

The site is situated within an urban area of Memphis, Tennessee. The Property is bound to the north by a fire museum and education center across Adams Street, to the east by church buildings, offices and various retail across North Second Street, to the south by parking lots, offices and residential properties across Jefferson Avenue and to the west by retail buildings and North Main Street with residential properties and a parking garage beyond. Based upon topographic map interpretation and site observations, groundwater flow beneath the site is inferred to be in a westerly direction.

#### **4.1.1 Solid Waste Disposal**

Currently, there are no solid waste receptacles on the Property.

#### **4.1.2 Surface Water Drainage**

Storm water on the Property sheet flows either into storm drains located in the paved areas of the Property or onto the adjacent properties.

#### **4.1.3 Wells and Cisterns**

No aboveground evidence of wells or cisterns was observed during the site reconnaissance.

#### **4.1.4 Wastewater**

No indications of industrial wastewater disposal or treatment facilities were observed during the onsite reconnaissance.

#### **4.1.5 Additional Site Observations**

No additional relevant general Site characteristics were observed.

### **4.2 Potential Environmental Conditions**

#### **4.2.1 Hazardous Materials and Petroleum Products Used or Stored at the Site**

No evidence of hazardous materials and petroleum products was noted during the site visit.

##### **4.2.1.1 Unlabeled Containers and Drums**



No unlabeled containers or drums were observed during the Site reconnaissance.

#### 4.2.1.2 Disposal Locations of Regulated/ Hazardous Waste

No obvious indications of disposal of regulated or hazardous waste was observed on the Property or indicated during interviews.

#### 4.2.2 Evidence of Releases

No obvious indications of hazardous material or petroleum product releases, such as stained areas or stressed vegetation was observed during the site reconnaissance or reported during interviews.

#### 4.2.3 Polychlorinated Biphenyls (PCBs)

Older transformers and other electrical equipment could contain polychlorinated biphenyls (PCBs) at a level that subjects them to regulation by the U.S. EPA. PCBs in electrical equipment are controlled by United States Environmental Protection Agency regulations 40 CFR, Part 761. Under the regulations, there are three categories into which electrical equipment can be classified:

- Less than 50 parts per million (PPM) of PCBs – *“Non-PCB” transformer*
- 50 ppm-500 ppm – *“PCB-Contaminated” electrical equipment*
- Greater than 500 ppm – *“PCB” transformer*

Vaulted transformers service the subject Property and were not observed during the site reconnaissance. The transformers are owned by Memphis Light, Gas & Water (MLG&W), who is responsible for the transformers. According to a representative of MLG&W, no PCB containing transformers are in their system.

Based upon information from the previous reports, the elevators in the on site office building are all traction elevators.

No other electrical equipment expected to contain PCBs was observed on the Property during Delta’s reconnaissance.

#### 4.2.4 Landfills

No evidence of on-site landfilling was observed or reported during the site reconnaissance.

#### 4.2.5 Pits, Ponds, Lagoons, Sumps, and Catch Basins

No evidence of pits, ponds, lagoons, sumps or catch basins was observed or reported during the site reconnaissance.

#### 4.2.6 On-Site ASTs and USTs

No evidence of ASTs or USTs was observed or reported during the site reconnaissance.

#### **4.2.7 Radiological Hazards**

No radiological substances or equipment was observed or reported stored on the subject site.

#### **4.2.8 Drinking Water**

According to [www.mlgw.com](http://www.mlgw.com), Memphis, Tennessee's potable water supply is in compliance with all local, state, and Federal drinking water quality standards.

#### **4.2.9 Additional Hazard Observations**

No evidence of additional hazards was observed or reported during the site reconnaissance.

## 5.0 INTERVIEWS

Interviews were conducted with the following individuals. Findings from these interviews are discussed in the appropriate sections in this report.

### Regulatory Officials

- Representative, Memphis/Shelby County Building Department      FOIA Request
- Representative, Memphis/Shelby County Fire Department      FOIA Request
- Memphis Light, Gas & Water (MLG&W)      901-577-2085

## **6.0 FINDINGS AND CONCLUSIONS**

### **6.1 Findings**

#### **6.1.1 On-Site Environmental Conditions**

Recognized Environmental Conditions (RECs) are defined by the ASTM Standard Practice E1527-13 as the presence or likely presence of any hazardous substances or petroleum products on a property under conditions that indicate an existing release, a past release, a release that would result in vapor migration, or a material threat of a release of any hazardous substances or petroleum products into structures on the property or into the ground, groundwater, or surface water of the property.

This assessment has revealed no evidence of on-site recognized environmental conditions in connection with the Property.

#### **6.1.2 Off-Site Environmental Conditions**

No off-site environmental conditions were identified during the course of this assessment.

#### **6.1.3 Previously Resolved (Historical) Environmental Conditions**

Historical Recognized Environmental Conditions (HRECs) are defined by the ASTM Standard Practice E1527-13 as an environmental condition which in the past would have been considered a recognized environmental condition, but which may or may not be considered a recognized environmental condition currently.

The following historical recognized environmental conditions were identified during the course of this assessment.

A former 2,000-gallon diesel UST which was located on the Property and removed in October, 1996. A release was found during tank closure, which underwent remediation under the supervision of TDEC and was given a closed status. Based upon the regulatory status of this facility, it is considered an historical recognized environmental condition with respect to the subject Property at this time

#### **6.1.4 Controlled Recognized Environmental Conditions**

Controlled Recognized Environmental Conditions include environmental concerns identified by Delta that have been addressed according to regulatory requirements, but with contamination allowed to remain in place subject to Engineering Controls or Activity and Use Limitations, as defined by the ASTM Standard Practice E1527-13.

No controlled recognized environmental conditions were identified in connection with the Property during the course of this assessment.

#### **6.1.5 De Minimis Environmental Conditions**

De Minimis Environmental Conditions include environmental concerns identified by Delta that warrant discussion but do not qualify as RECs, as defined by the ASTM Standard Practice E1527-13.

No *de minimis* environmental conditions were identified in connection with the Property during the course of this assessment.

## **6.2 Opinion**

There does not appear to be any recognized environmental conditions with respect to the Property at this time.

## **6.3 Conclusions**

Delta has performed a Phase I Environmental Site Assessment in conformance with the scope and limitations of ASTM Practice E 1527-13 of the Parking Lot located at North Second Street and Jefferson Avenue, Memphis, Tennessee 38103. Any exceptions to or deletions from this practice are described in Section 1.4 of this report.


This assessment has revealed no evidence of recognized environmental conditions in connection with the Property.

## **6.4 Recommendations**

Based on the information available at the time of this assessment, Delta recommends no further investigation of the Property at this time.

## **6.5 Report Certification**

I declare that, to the best of my professional knowledge and belief, I meet the definition of Environmental Professional as defined in §312.10 of 40 CFR 312. I have the specific qualifications based on education, training, and experience to assess a property of the nature, history, and setting of the Property. I have developed and performed the all-appropriate inquiries in conformance with the standards and practices set forth in 40 CFR Part 312.



Donald E. Spencer

## **6.6 Deviations**

This Phase I ESA substantially complies with the scope of services and ASTM Practice E 1527-13 except for exceptions and/or limiting conditions as discussed in Section 1.4.

## 7.0 REFERENCES

### Reports, Plans, and Other Documents Reviewed:

EDR Radius Map Report for the Parking Lot located at North Second Street and Jefferson Avenue, Memphis, Tennessee 38103

U.S. Department of Agriculture, Soil Conservation Service; Soil Survey – Shelby County, Tennessee

MSRMaps.com

U.S. Geological Survey, 7.5 Minute Series Topographical Map, Memphis, Tennessee Quadrangle, ([www.MSRMaps.com](http://www.MSRMaps.com))

Federal Emergency Management Agency, Federal Insurance Administration, National Flood Insurance Program, Flood Insurance Map.

### Agencies Contacted:

Memphis/Shelby County

Property Assessor's Office (online)

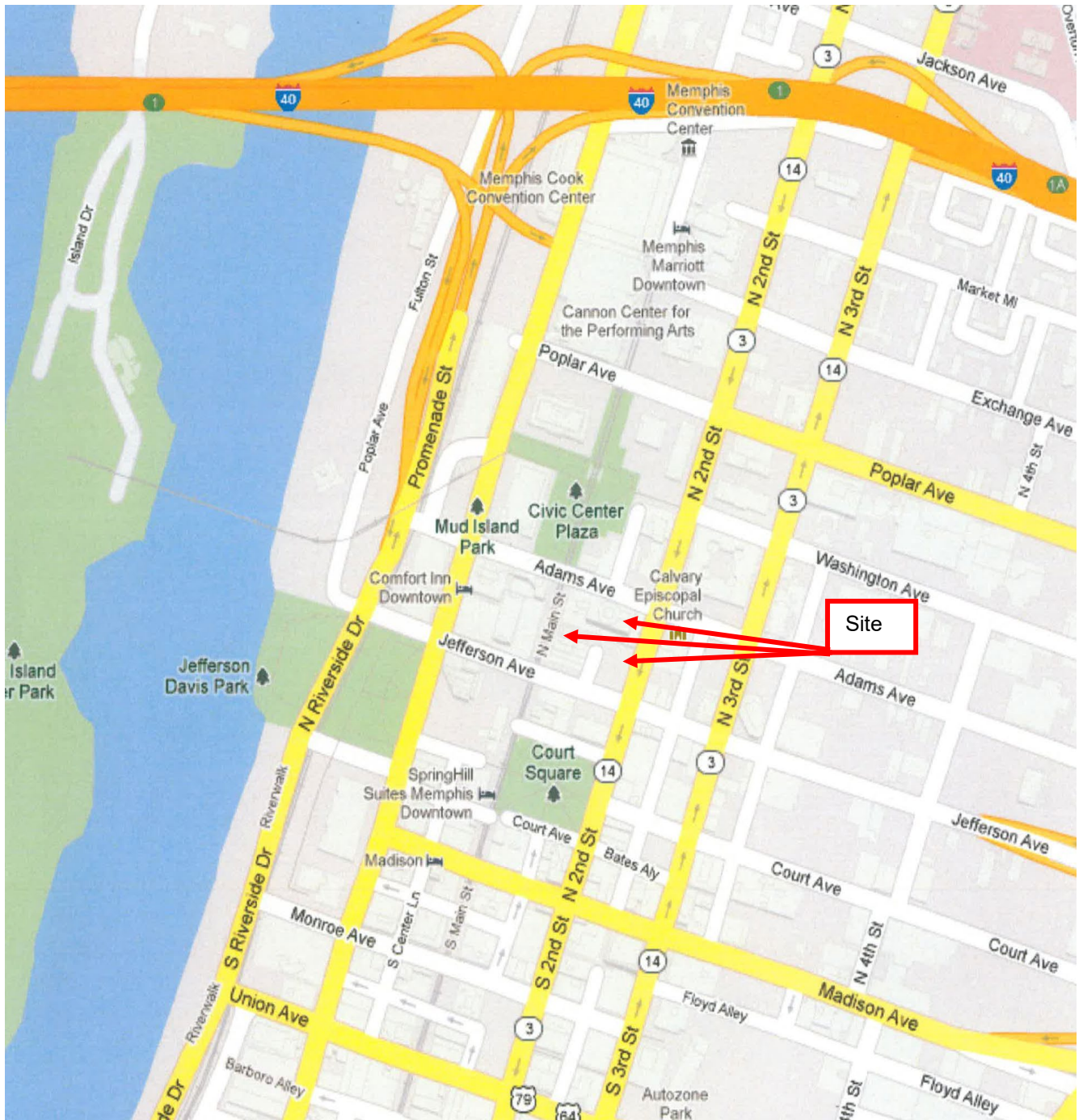
Fire Department

Codes Department

Memphis Light, Gas & Water

**FIGURES**

**SITE VICINITY MAP  
SITE PLAN  
SITE TOPOGRAPHIC MAP**



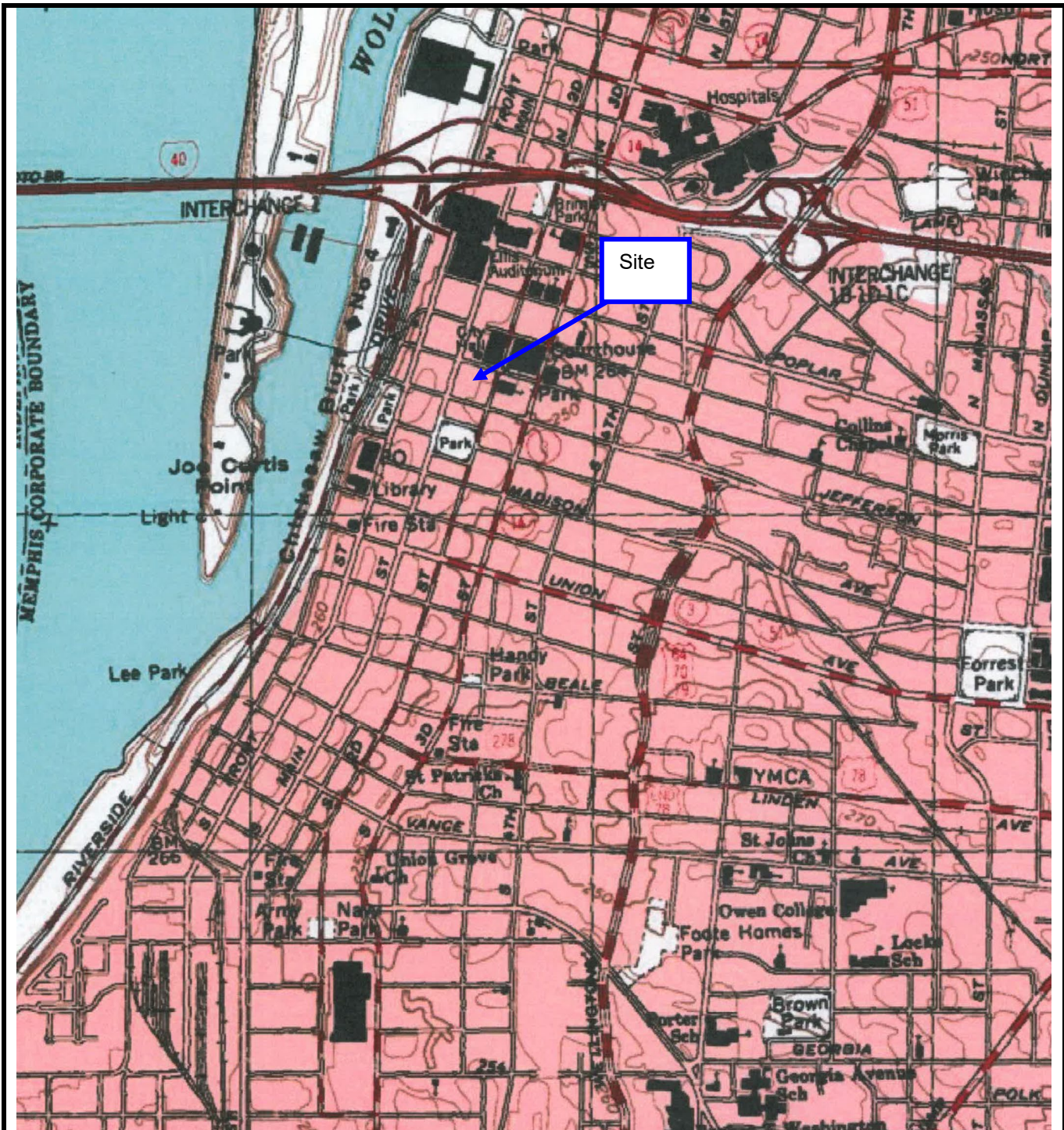
**SITE VICINITY MAP**

Drawing NOT to SCALE

**DELTA EXPLORATION AND ASSESSMENT, INC.**  
**1331 PEABODY AVENUE**  
**MEMPHIS, TENNESSEE 38104**

Site Name: 100 North Main Street  
 Project Number: 3182

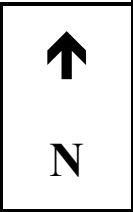




Delta Exploration and Assessment, Inc.  
 1331 Peabody Avenue  
 Memphis, Tennessee

**TOPOGRAPHIC MAP**

1999 U.S.G.S. 7.5 Minute Topographic Map  
 Memphis, Tennessee Quadrangle



**APPENDIX A**  
**SITE PHOTOGRAPHS**





Photograph Number 1: View across parking lots to the southwest



Photograph Number 2: View across parking lots to the east



Photograph Number 3: View across parking lots to the east




Photograph Number 4: View of parking garage and office building






Photograph Number 5: View of north side of site



Photograph Number 6: View of site from the northwest



Photograph Number 7: View of parking lot from the west



Photograph Number 8: View of site





Photograph Number 9: View of parking garage



Photograph Number 10: View of foyer and elevators



Photograph Number 11: View of stairwell



Photograph Number 12: View of retail spaces





Photograph Number 13: View of adjacent property to the north



Photograph Number 14: View of adjacent property to the south



Photograph Number 15: View of adjacent property to the west

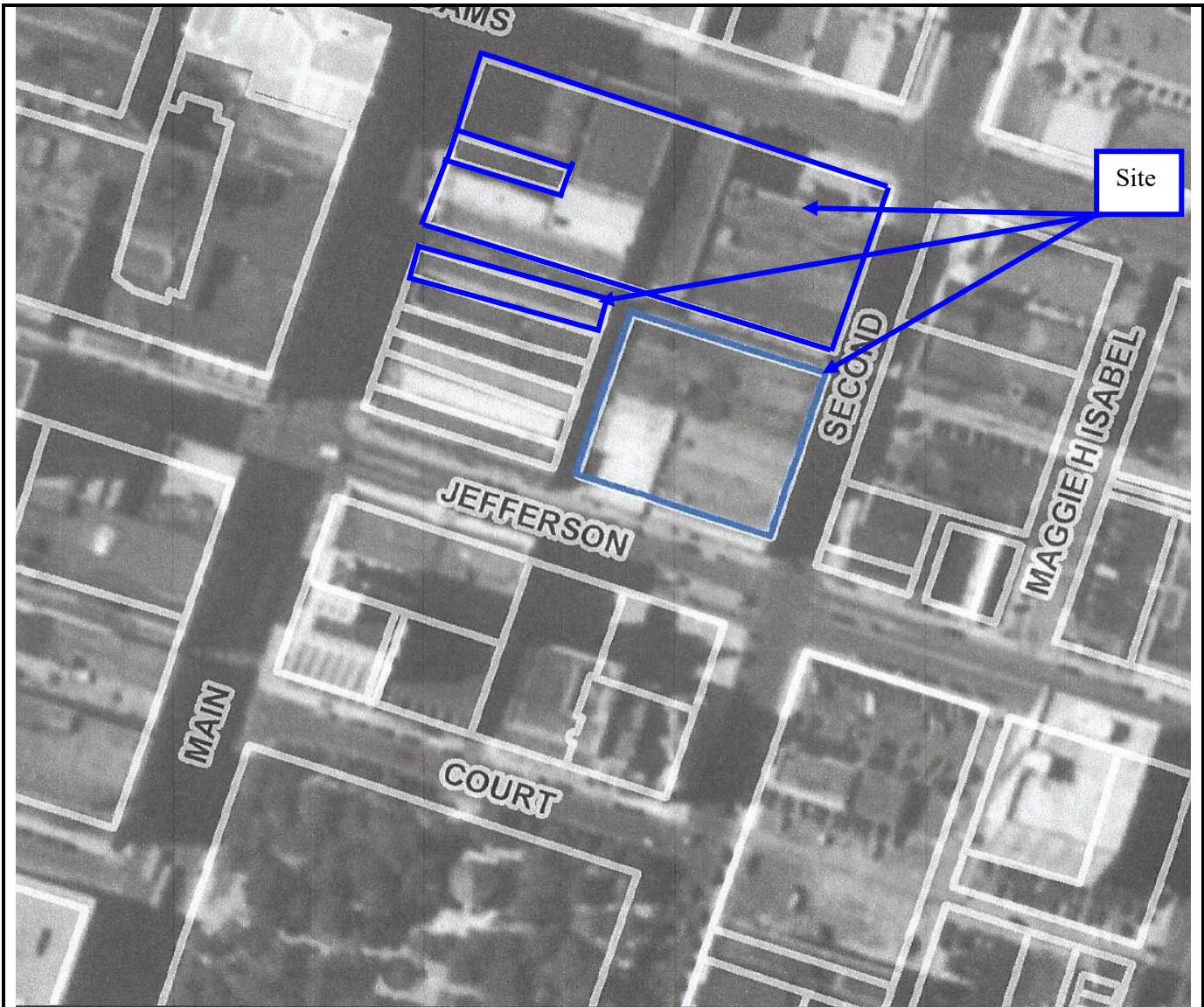


Photograph Number 16: View of adjacent properties to the east

## **APPENDIX B**

### **HISTORICAL RESEARCH DOCUMENTATION**





**DELTA EXPLORATION AND ASSESSMENT,  
INC.**

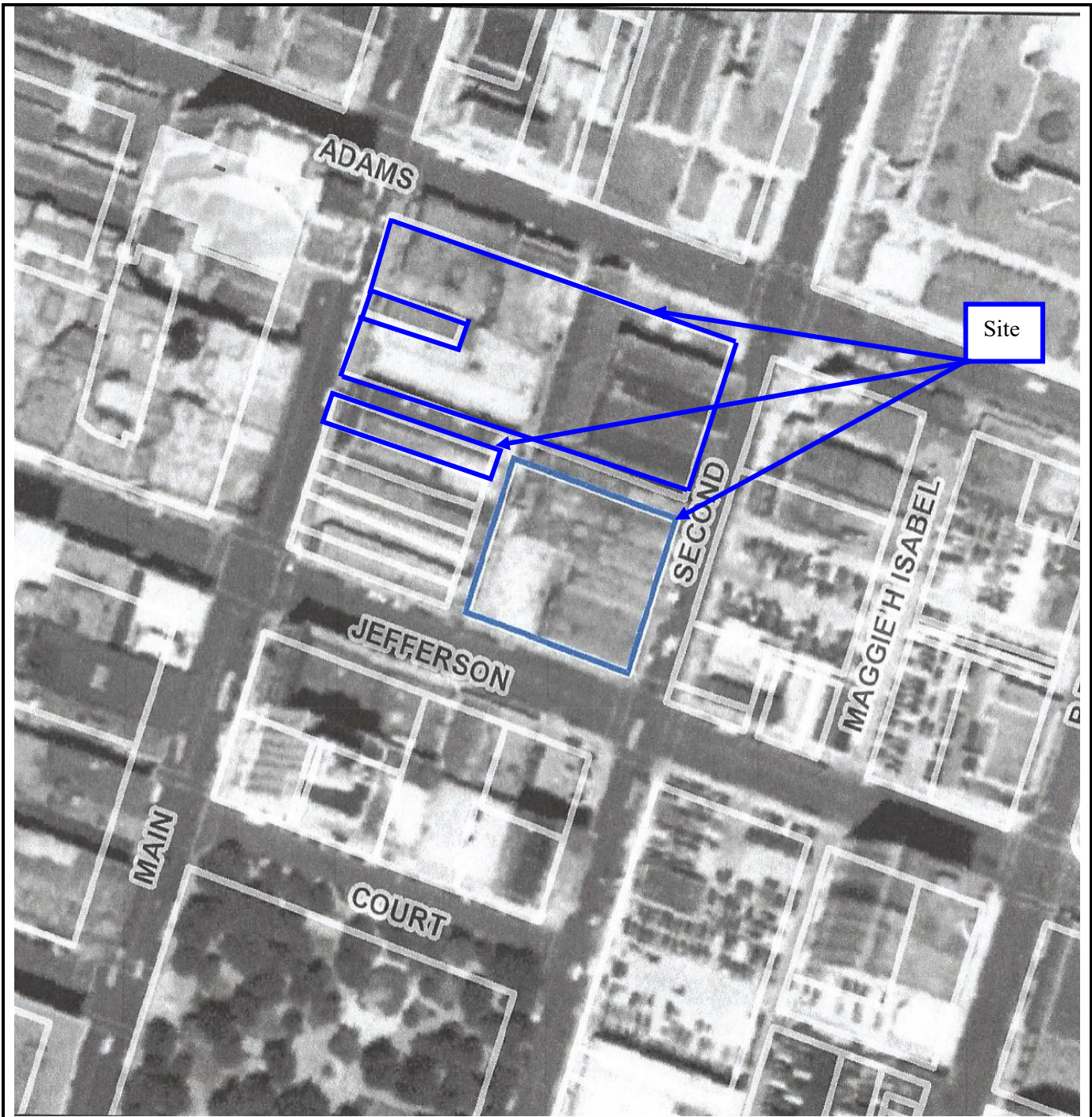
**1331 PEABODY AVENUE  
MEMPHIS, TENNESSEE 38104**

### **AERIAL PHOTOGRAPH**

Scale: Unknown  
Date: 1940  
Photo ID No. N/A  
Delta Project 3182







**DELTA EXPLORATION AND ASSESSMENT,  
INC.**

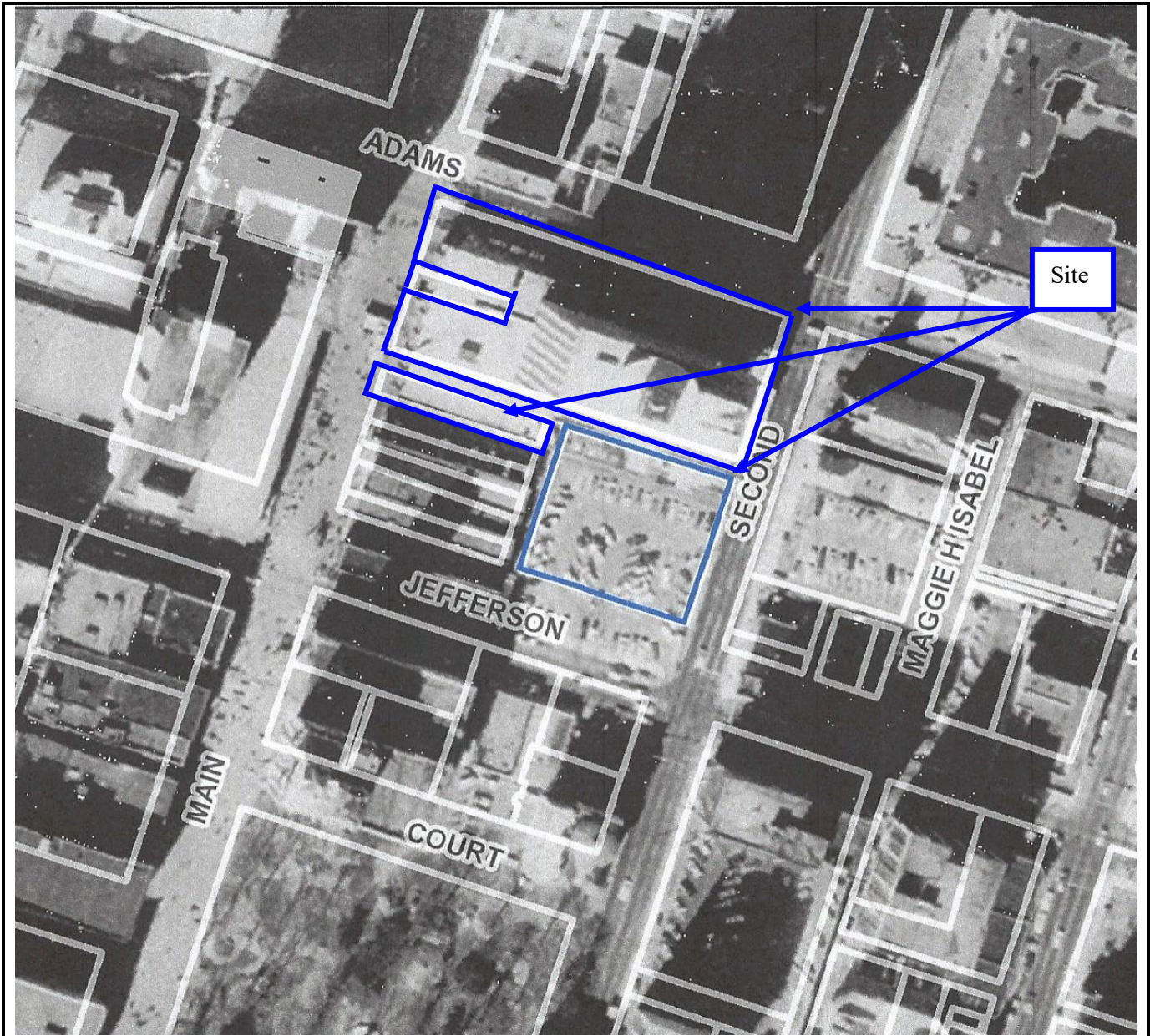
**1331 PEABODY AVENUE  
MEMPHIS, TENNESSEE 38104**

### **AERIAL PHOTOGRAPH**

Scale: Unknown  
Date: 1949  
Photo ID No. N/A  
Delta Project 3182





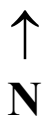


**DELTA EXPLORATION AND ASSESSMENT,  
INC.**

**1331 PEABODY AVENUE  
MEMPHIS, TENNESSEE 38104**

### **AERIAL PHOTOGRAPH**

Scale: Unknown  
Date: 1981  
Photo ID No. N/A  
Delta Project 3182







Site

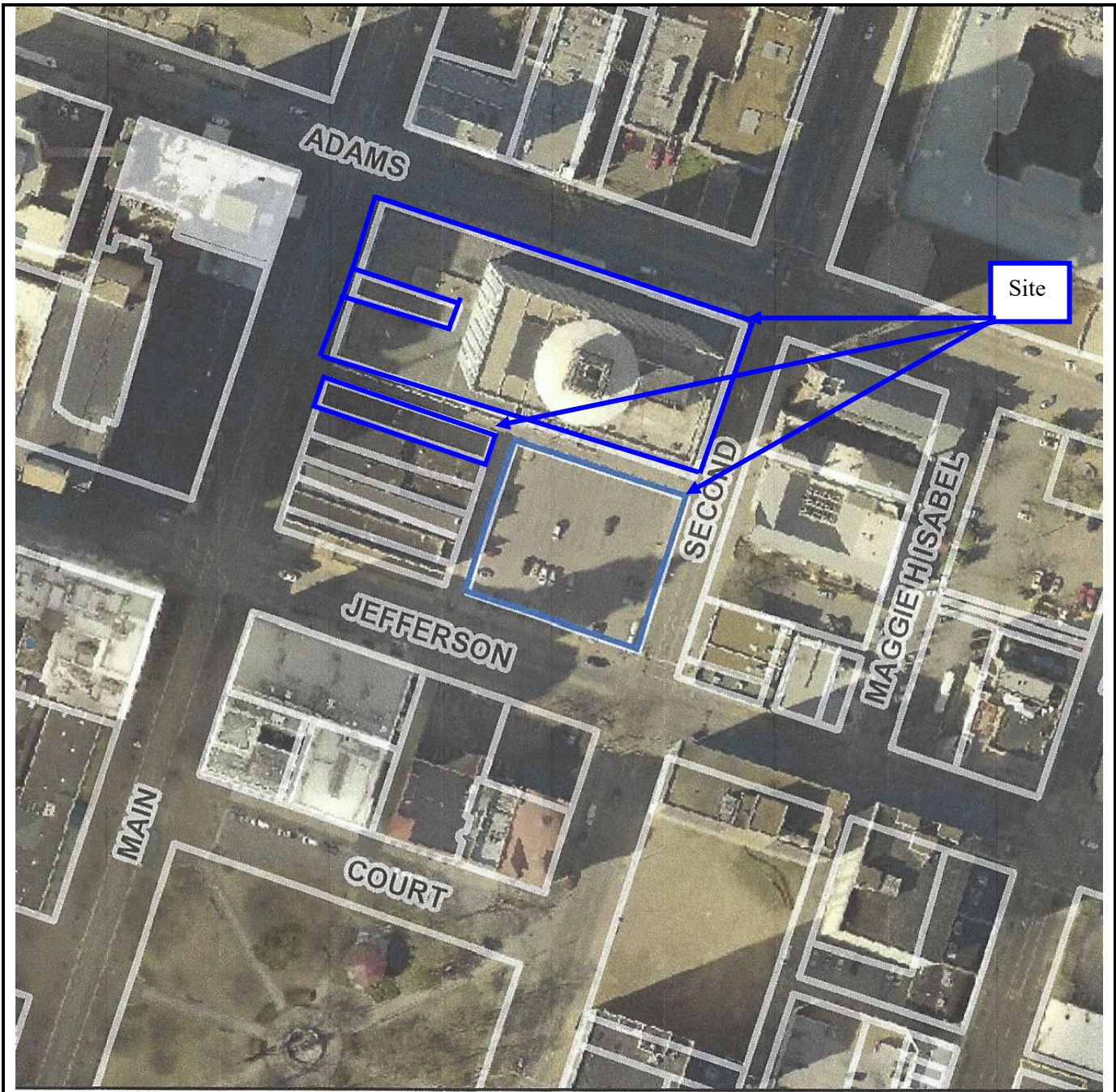
**DELTA EXPLORATION AND ASSESSMENT,  
INC.**  
**1331 PEABODY AVENUE**  
**MEMPHIS, TENNESSEE 38104**

**AERIAL PHOTOGRAPH**

Scale: Unknown  
Date: 2006  
Photo ID No. N/A  
Delta Project 3182







**DELTA EXPLORATION AND ASSESSMENT,  
INC.**

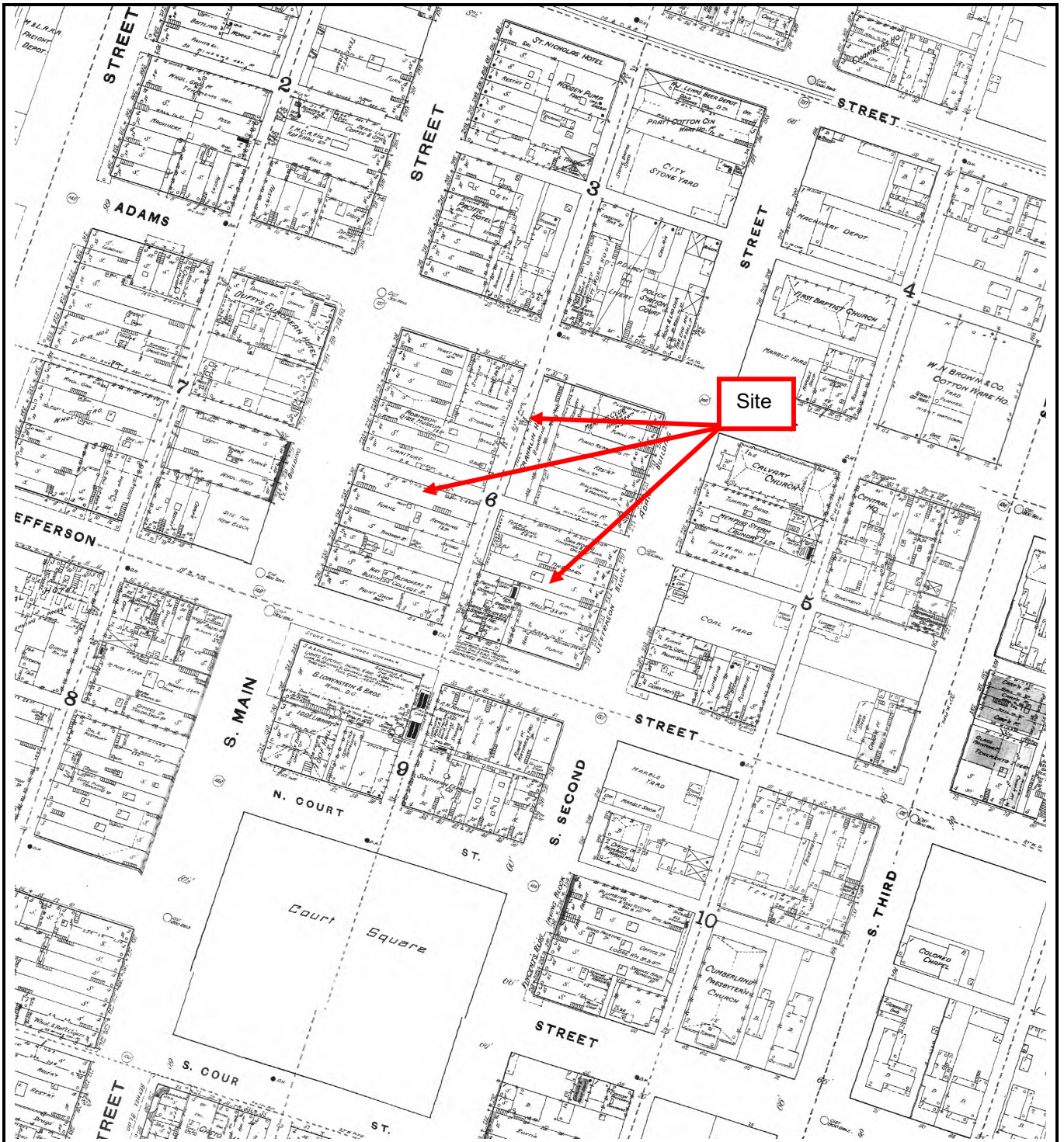
**1331 PEABODY AVENUE  
MEMPHIS, TENNESSEE 38104**

**AERIAL PHOTOGRAPH**

Scale: Unknown  
Date: 2016  
Photo ID No. N/A  
Delta Project 3182



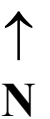




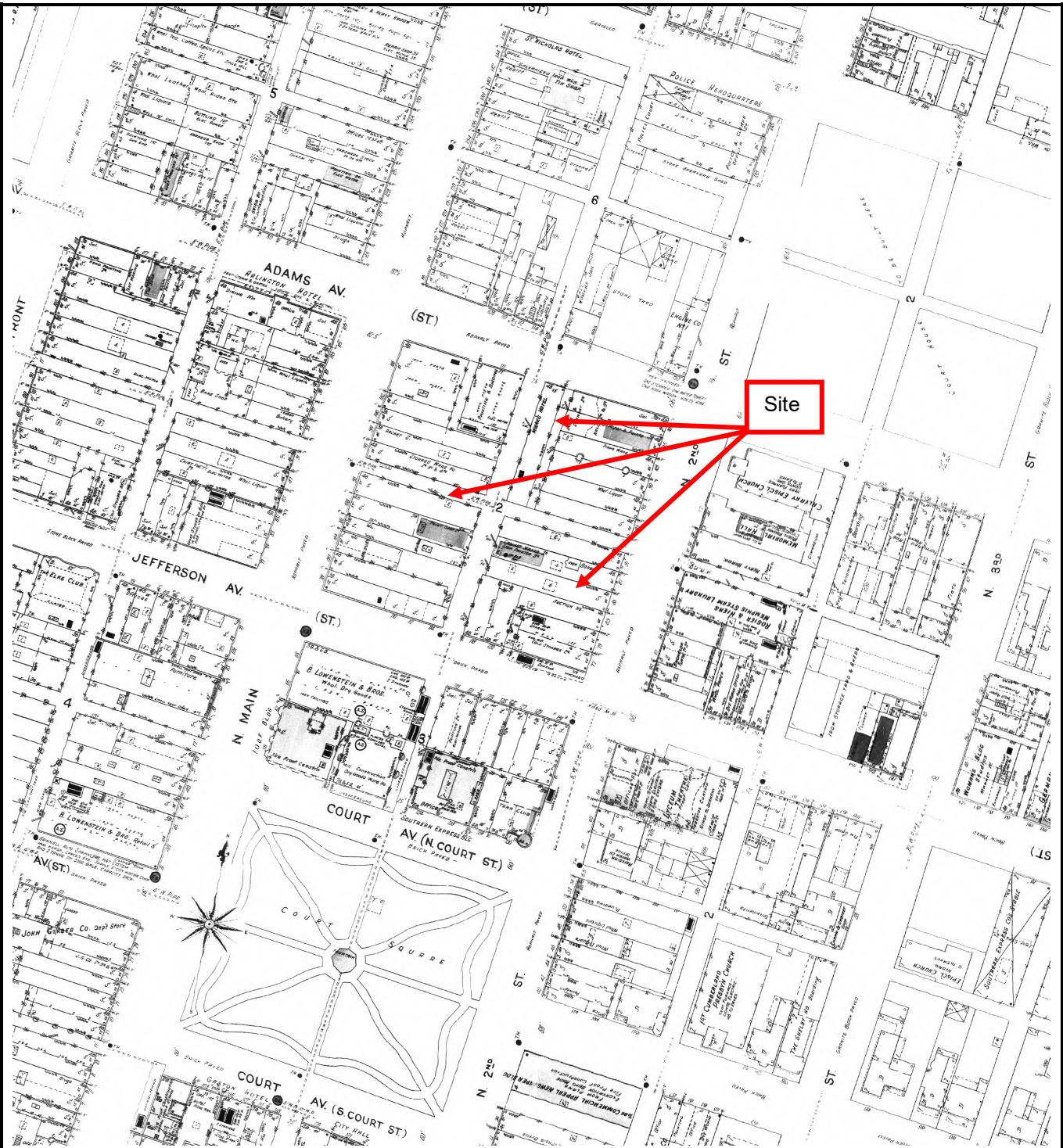
**DELTA EXPLORATION AND ASSESSMENT**  
**1331 PEABODY AVENUE**  
**MEMPHIS, TENNESSEE 38104**

**SANBORN MAP**

Source: EDR  
 Date: 1888  
 Delta Project 2689







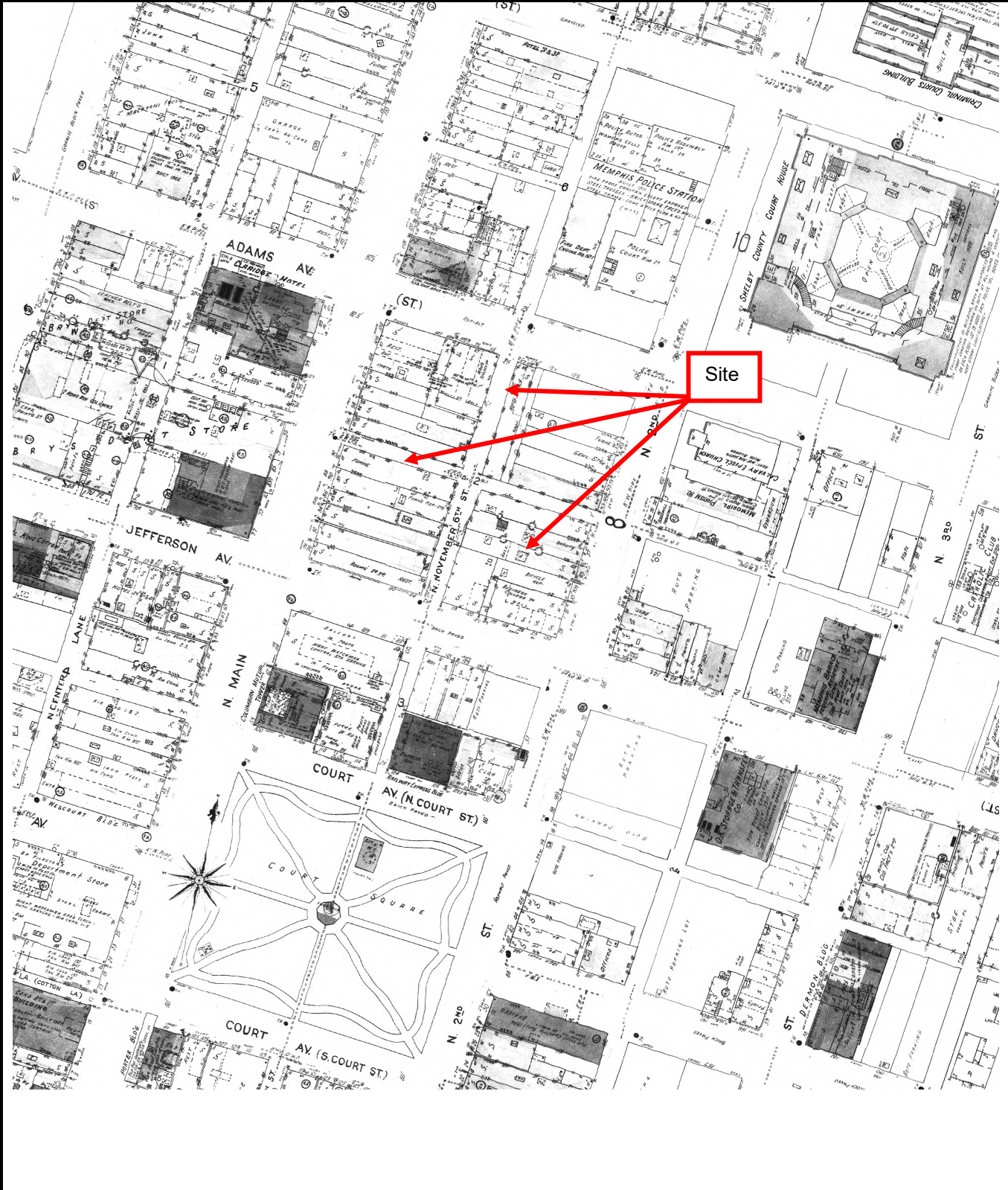
**DELTA EXPLORATION AND ASSESSMENT**  
**1331 PEABODY AVENUE**  
**MEMPHIS, TENNESSEE 38104**

**SANBORN MAP**

Source: EDR  
 Date: 1907  
 Delta Project 3182



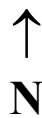




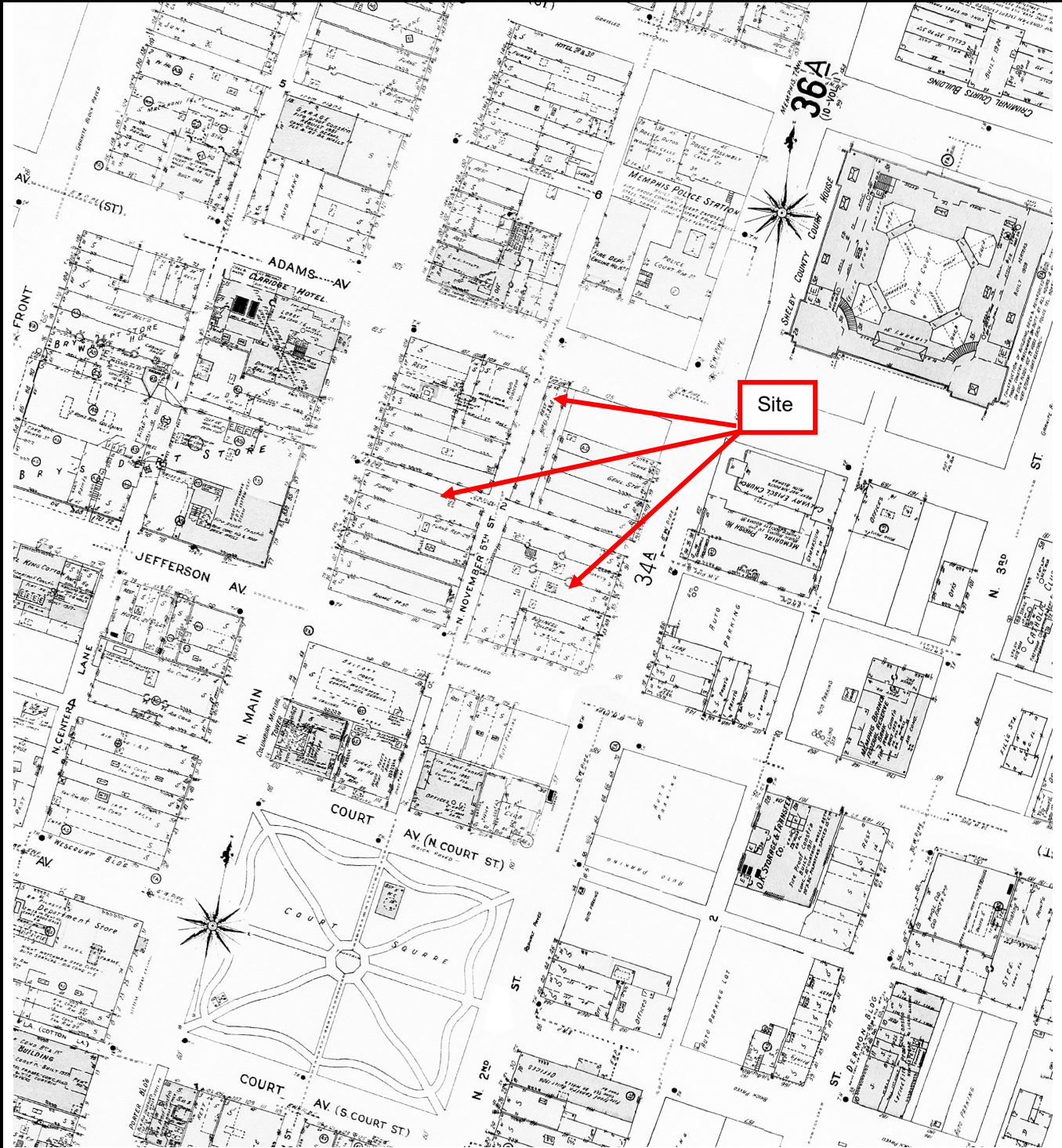
**DELTA EXPLORATION AND ASSESSMENT**  
**1331 PEABODY AVENUE**  
**MEMPHIS, TENNESSEE 38104**

**SANBORN MAP**

Source: EDR  
 Date: 1950  
 Delta Project 3182



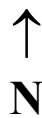




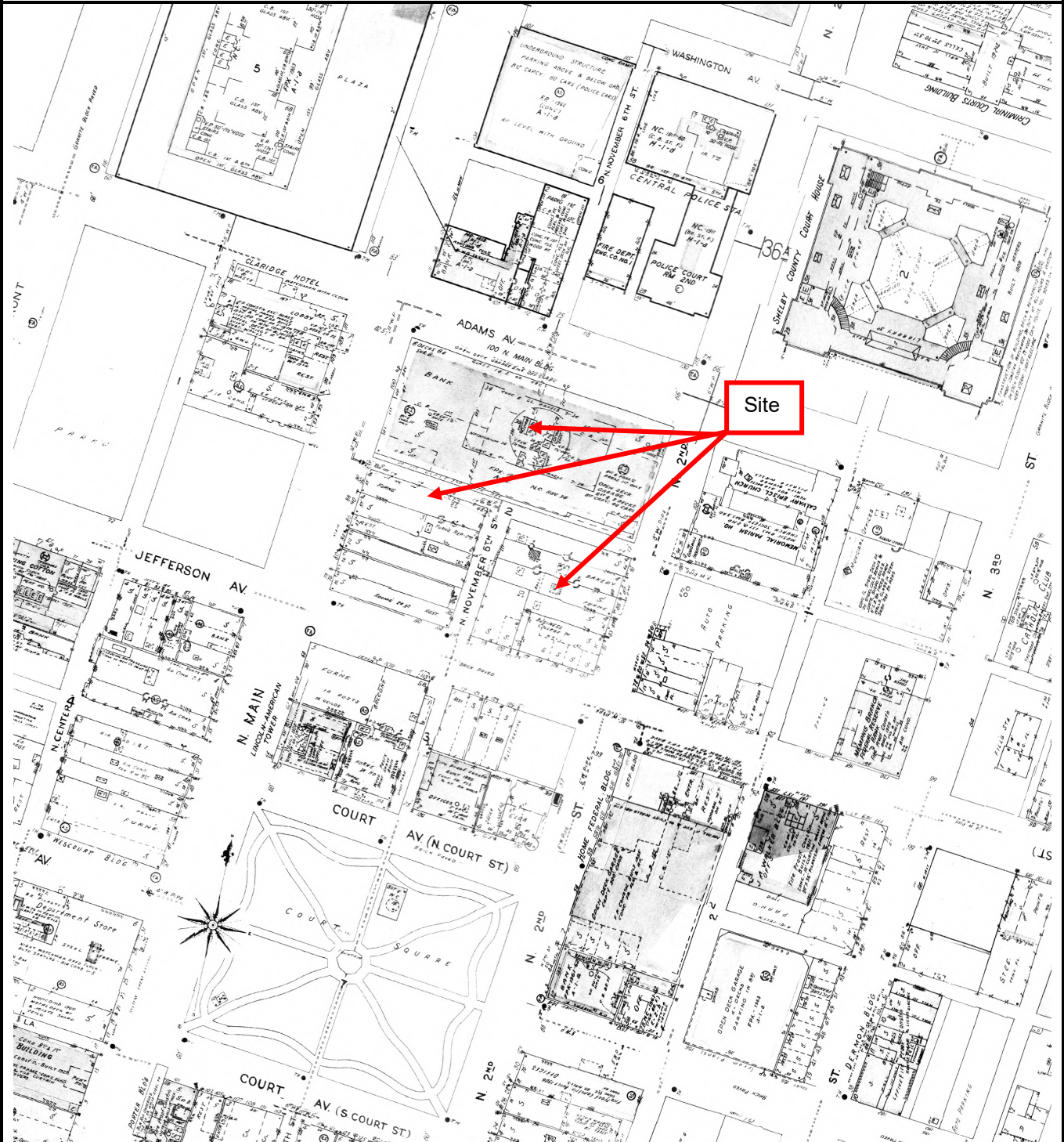
**DELTA EXPLORATION AND ASSESSMENT**  
**1331 PEABODY AVENUE**  
**MEMPHIS, TENNESSEE 38104**

**SANBORN MAP**

Source: EDR  
Date: 1952  
Delta Project 3182






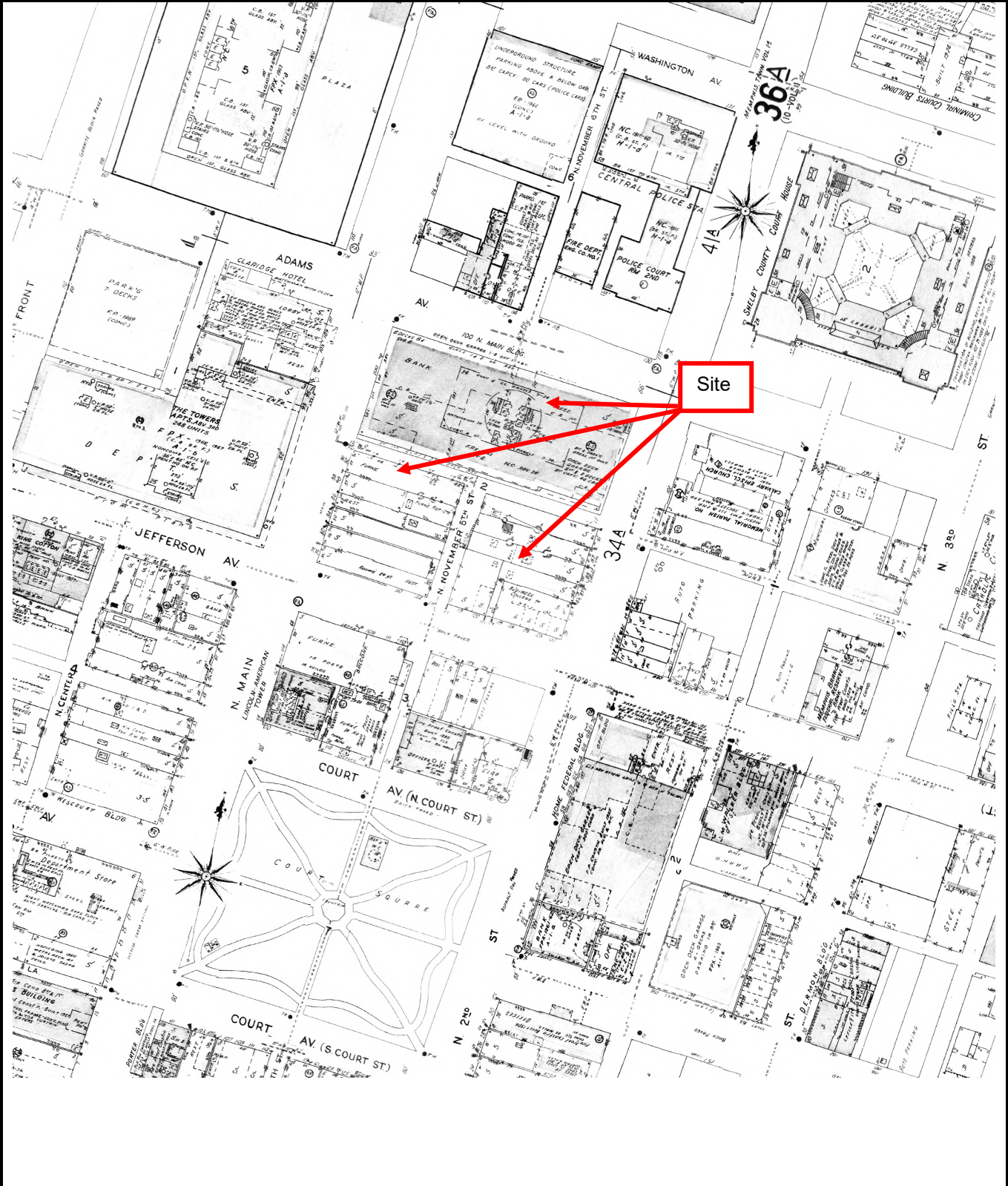


**DELTA EXPLORATION AND ASSESSMENT**  
**1331 PEABODY AVENUE**  
**MEMPHIS, TENNESSEE 38104**

**SANBORN MAP**  
 Source: EDR  
 Date: 1965  
 Delta Project 3182







**DELTA EXPLORATION AND ASSESSMENT**  
**1331 PEABODY AVENUE**  
**MEMPHIS, TENNESSEE 38104**

**SANBORN MAP**

Source: EDR  
 Date: 1969  
 Delta Project 3182



## **APPENDIX C**

### **REGULATORY RECORDS DOCUMENTATION**



# DATABASE REPORT

**Project Property:** *Building/Parking Lot  
100 North Main  
Memphis TN 38103*

**Project No:** *3182*

**Report Type:** *Database Report*

**Order No:** *21012500286*

**Requested by:** *Delta Exploration and Assessment, Inc.*

**Date Completed:** *January 27, 2021*



# Table of Contents

Table of Contents.....	2
Executive Summary.....	3
Executive Summary: Report Summary.....	4
Executive Summary: Site Report Summary - Project Property.....	7
Executive Summary: Site Report Summary - Surrounding Properties.....	8
Executive Summary: Summary by Data Source.....	14
Map.....	23
Aerial.....	26
Topographic Map.....	27
Detail Report.....	28
Unplottable Summary.....	79
Unplottable Report.....	82
Appendix: Database Descriptions.....	125
Definitions.....	135

## **Notice: IMPORTANT LIMITATIONS and YOUR LIABILITY**

**Reliance on information in Report:** This report DOES NOT replace a full Phase I Environmental Site Assessment but is solely intended to be used as database review of environmental records.

**License for use of information in Report:** No page of this report can be used without this cover page, this notice and the project property identifier. The information in Report(s) may not be modified or re-sold.

**Your Liability for misuse:** Using this Service and/or its reports in a manner contrary to this Notice or your agreement will be in breach of copyright and contract and ERIS may obtain damages for such mis-use, including damages caused to third parties, and gives ERIS the right to terminate your account, rescind your license to any previous reports and to bar you from future use of the Service.

**No warranty of Accuracy or Liability for ERIS:** The information contained in this report has been produced by ERIS Information Inc. ("ERIS") using various sources of information, including information provided by Federal and State government departments. The report applies only to the address and up to the date specified on the cover of this report, and any alterations or deviation from this description will require a new report. This report and the data contained herein does not purport to be and does not constitute a guarantee of the accuracy of the information contained herein and does not constitute a legal opinion nor medical advice. Although ERIS has endeavored to present you with information that is accurate, ERIS disclaims, any and all liability for any errors, omissions, or inaccuracies in such information and data, whether attributable to inadvertence, negligence or otherwise, and for any consequences arising therefrom. Liability on the part of ERIS is limited to the monetary value paid for this report.

**Trademark and Copyright:** You may not use the ERIS trademarks or attribute any work to ERIS other than as outlined above. This Service and Report (s) are protected by copyright owned by ERIS Information Inc. Copyright in data used in the Service or Report(s) (the "Data") is owned by ERIS or its licensors. The Service, Report(s) and Data may not be copied or reproduced in whole or in any substantial part without prior written consent of ERIS.

# Executive Summary

## Property Information:

**Project Property:** *Building/Parking Lot  
100 North Main Memphis TN 38103*

**Project No:** 3182

### **Coordinates:**

**Latitude:** 35.1475211  
**Longitude:** -90.0511754  
**UTM Northing:** 3,893,384.59  
**UTM Easting:** 768,641.61  
**UTM Zone:** 15S

**Elevation:** 264 FT

## Order Information:

**Order No:** 21012500286  
**Date Requested:** January 25, 2021  
**Requested by:** Delta Exploration and Assessment, Inc.  
**Report Type:** Database Report

## Historicals/Products:

# Executive Summary: Report Summary

Database	Searched	Search Radius	Project Property	Within 0.12mi	0.125mi to 0.25mi	0.25mi to 0.50mi	0.50mi to 1.00mi	Total
<b>Standard Environmental Records</b>								
<b>Federal</b>								
FRP	Y	0.25	0	0	0	-	-	0
NPL	Y	1	0	0	0	0	0	0
PROPOSED NPL	Y	1	0	0	0	0	0	0
DELETED NPL	Y	0.5	0	0	0	0	-	0
SEMS	Y	0.5	0	0	0	0	-	0
SEMS ARCHIVE	Y	0.5	0	0	0	0	-	0
ODI	Y	0.5	0	0	0	0	-	0
CERCLIS	Y	0.5	0	0	0	0	-	0
IODI	Y	0.5	0	0	0	0	-	0
CERCLIS NFRAP	Y	0.5	0	0	0	0	-	0
CERCLIS LIENS	Y	PO	0	-	-	-	-	0
RCRA CORRACTS	Y	1	0	0	0	0	0	0
RCRA TSD	Y	0.5	0	0	0	0	-	0
RCRA LQG	Y	0.25	0	0	0	-	-	0
RCRA SQG	Y	0.25	0	0	0	-	-	0
RCRA VSQG	Y	0.25	0	0	1	-	-	1
RCRA NON GEN	Y	0.25	1	6	14	-	-	21
FED ENG	Y	0.5	0	0	0	0	-	0
FED INST	Y	0.5	0	0	0	0	-	0
ERNS 1982 TO 1986	Y	PO	0	-	-	-	-	0
ERNS 1987 TO 1989	Y	PO	0	-	-	-	-	0
ERNS	Y	PO	0	-	-	-	-	0
FED BROWNFIELDS	Y	0.5	0	0	2	1	-	3
FEMA UST	Y	0.25	0	0	0	-	-	0
REFN	Y	0.25	0	0	0	-	-	0
BULK TERMINAL	Y	0.25	0	0	0	-	-	0
SEMS LIEN	Y	PO	0	-	-	-	-	0

Database	Searched	Search Radius	Project Property	Within 0.12mi	0.125mi to 0.25mi	0.25mi to 0.50mi	0.50mi to 1.00mi	Total
SUPERFUND ROD	Y	1	0	0	0	0	0	0
<b>State</b>								
SHWS	Y	1	0	0	0	0	0	0
DEL SHWS	Y	1	0	0	0	0	0	0
SWF/LF	Y	0.5	0	0	0	0	-	0
LUST	Y	0.5	2	0	5	11	-	18
LUST TRUST	Y	0.5	0	0	0	2	-	2
DELISTED LST	Y	0.5	0	0	0	0	-	0
HWRA	Y	0.5	0	0	0	0	-	0
DHWR	Y	0.5	0	0	0	0	-	0
UST	Y	0.25	1	3	5	-	-	9
DEL STORAGE TNK	Y	0.25	0	0	0	-	-	0
INST	Y	0.5	0	0	0	2	-	2
ENG	Y	0.5	0	0	0	0	-	0
VCP	Y	0.5	0	0	0	7	-	7
SRP	Y	0.5	0	0	0	4	-	4
REMEDICATION	Y	0.25	0	0	0	-	-	0
<b>Tribal</b>								
INDIAN LUST	Y	0.5	0	0	0	0	-	0
INDIAN UST	Y	0.25	0	0	0	-	-	0
DELISTED ILST	Y	0.5	0	0	0	0	-	0
DELISTED IUST	Y	0.25	0	0	0	-	-	0
<b>County</b>	<b>No County standard environmental record sources available for this State.</b>							
<b><u>Additional Environmental Records</u></b>								
<b>Federal</b>								
PFAS NPL	Y	0.5	0	0	0	0	-	0
FINDS/FRS	Y	PO	2	-	-	-	-	2
TRIS	Y	PO	0	-	-	-	-	0
PFAS TRI	Y	0.5	0	0	0	0	-	0
PFAS WATER	Y	0.5	0	0	0	0	-	0
HMIRS	Y	0.125	0	0	-	-	-	0
NCDL	Y	0.125	0	0	-	-	-	0
TSCA	Y	0.125	0	0	-	-	-	0

Database	Searched	Search Radius	Project Property	Within 0.12mi	0.125mi to 0.25mi	0.25mi to 0.50mi	0.50mi to 1.00mi	Total
HIST TSCA	Y	0.125	0	0	-	-	-	0
FTTS ADMIN	Y	PO	0	-	-	-	-	0
FTTS INSP	Y	PO	0	-	-	-	-	0
PRP	Y	PO	1	-	-	-	-	1
SCRD DRYCLEANER	Y	0.5	0	0	0	0	-	0
ICIS	Y	PO	0	-	-	-	-	0
FED DRYCLEANERS	Y	0.25	0	0	0	-	-	0
DELISTED FED DRY	Y	0.25	0	0	0	-	-	0
FUDS	Y	1	0	0	0	0	0	0
PIPELINE INCIDENT	Y	PO	0	-	-	-	-	0
MLTS	Y	PO	0	-	-	-	-	0
HIST MLTS	Y	PO	0	-	-	-	-	0
MINES	Y	0.25	0	0	0	-	-	0
ALT FUELS	Y	0.25	0	1	1	-	-	2
SSTS	Y	0.25	0	0	0	-	-	0
PCB	Y	0.5	0	0	0	0	-	0

**State**

PRIORITY CLEAN	Y	0.25	0	0	0	-	-	0
DELISTED DCER	Y	0.25	0	0	0	-	-	0
DRYCLEANERS	Y	0.25	0	0	0	-	-	0
DELISTED DRYCLEANERS	Y	0.25	0	0	0	-	-	0
CDL	Y	PO	0	-	-	-	-	0
SPILLS	Y	0.125	0	1	-	-	-	1
SPILS	Y	0.125	0	0	-	-	-	0
SWM COMPLAINT	Y	0.25	0	0	0	-	-	0
HWM	Y	0.25	0	3	4	-	-	7

**Tribal**

*No Tribal additional environmental record sources available for this State.*

**County**

*No County additional environmental record sources available for this State.*

---

**Total: 7 14 32 27 0 80**

\* PO – Property Only

\* 'Property and adjoining properties' database search radii are set at 0.25 miles.

## Executive Summary: Site Report Summary - Project Property

Map Key	DB	Company/Site Name	Address	Direction	Distance (mi/ft)	Elev Diff (ft)	Page Number
<a href="#">1</a>	RCRA NON GEN	GRACE W R & CO	PO BOX 277 MEMPHIS TN 38101  <i>EPA Handler ID: TND044877918</i>	-	0.00 / 0.00	0	<a href="#">28</a>
<a href="#">1</a>	FINDS/FRS	GRACE W R & CO	100 NORTH MAIN ST MEMPHIS TN 38103-5011	-	0.00 / 0.00	0	<a href="#">28</a>
<a href="#">1</a>	FINDS/FRS	MCI TELECOMMUNICATIONS CORP	MEMPHIS TN 38103	-	0.00 / 0.00	0	<a href="#">29</a>
<a href="#">1</a>	LUST	MCI TELECOMMUNICATIONS CORP	100 N MAIN STREET - MEMPHIS TN 38103  <i>Facility ID   Current Status: 9792144   1a Completed Tank Closure</i>	-	0.00 / 0.00	0	<a href="#">30</a>
<a href="#">1</a>	LUST	MCI TELECOMMUNICATIONS CORP	100 N MAIN STREET - MEMPHIS TN 38103  <i>Facility ID   Current Status: 9792144   1a Completed Tank Closure</i>	-	0.00 / 0.00	0	<a href="#">30</a>
<a href="#">1</a>	UST	Mci Telecommunications Corp	100 North Main St. Memphis TN 38103  <i>Facility ID   Facility Status: 9792144   InActive Tank ID: 53449</i>	-	0.00 / 0.00	0	<a href="#">30</a>
<a href="#">1</a>	PRP	W.R. GRACE & CO.	100 N MAIN STREET W B PORTER MEMPHIS TN 38103	-	0.00 / 0.00	0	<a href="#">31</a>

## Executive Summary: Site Report Summary - Surrounding Properties

Map Key	DB	Company/Site Name	Address	Direction	Distance (mi/ft)	Elev Diff (ft)	Page Number
<a href="#">2</a>	UST	Fire Dept	118 Adams Memphis TN 38103  <i>Facility ID   Facility Status:</i> 9791111   InActive <i>Tank ID:</i> 50244	NNE	0.04 / 197.63	2	<a href="#">31</a>
<a href="#">3</a>	RCRA NON GEN	CITY OF MEMPHIS - FORMER POLICE HQ BLDG	128 ADAMS AVE MEMPHIS TN 38103  <i>EPA Handler ID:</i> TNR000017566	NE	0.04 / 228.25	1	<a href="#">32</a>
<a href="#">3</a>	HWM	City Of Memphis - Former Police Hq Bldg	128 Adams Avenue Memphis TN -	NE	0.04 / 228.25	1	<a href="#">33</a>
<a href="#">4</a>	RCRA NON GEN	INTERSTATE BLOOD BANK, INC.	119 JEFFERSON AVE MEMPHIS TN 38103  <i>EPA Handler ID:</i> TND990651655	SSE	0.05 / 249.53	-8	<a href="#">34</a>
<a href="#">5</a>	RCRA NON GEN	RIVER RECORDS INC	147 JEFFERSON ST STE 407 MEMPHIS TN 38103  <i>EPA Handler ID:</i> TND063947303	SE	0.07 / 370.29	-11	<a href="#">34</a>
<a href="#">6</a>	HWM	City of Memphis, John Cameron Transportation Administrator	125 North Main Street Memphis TN 38103	NNW	0.08 / 397.50	6	<a href="#">35</a>
<a href="#">6</a>	RCRA NON GEN	CITY OF MEMPHIS, PUBLIC WORKS, ENVIRONMENTAL ENGINEERING	125 NORTH MAIN STREET MEMPHIS TN 38103  <i>EPA Handler ID:</i> TNR000043182	NNW	0.08 / 397.50	6	<a href="#">35</a>
<a href="#">7</a>	UST	Memphis City Hall	125 North Main St. Memphis TN 38103  <i>Facility ID   Facility Status:</i> 9792311   InActive <i>Tank ID:</i> 52195	NNW	0.08 / 400.15	4	<a href="#">37</a>
<a href="#">8</a>	SPILLS		66 North Main Memphis TN  <i>Incident NO   Date Closed:</i> 200100-686   22-Aug-01	SW	0.08 / 430.82	1	<a href="#">37</a>
<a href="#">9</a>	RCRA NON GEN	MEMPHIS BLOOD CENTER	155 JEFFERSON AVE (PO BOX 3823 MEMPHIS TN 38103 <i>EPA Handler ID:</i> TND990652943	SE	0.09 / 493.98	-12	<a href="#">38</a>
<a href="#">10</a>	RCRA NON GEN	CALVARY EPISCOPAL CHURCH (OLD FEDERAL RE	3RD STREET & JEFFERSON MEMPHIS TN 38103  <i>EPA Handler ID:</i> TNR000006734	ESE	0.12 / 614.53	-14	<a href="#">39</a>

Map Key	DB	Company/Site Name	Address	Direction	Distance (mi/ft)	Elev Diff (ft)	Page Number
<a href="#">11</a>	HWM	Shelby County General Correspondance	160 North Main Street Memphis TN 38103	N	0.12 / 648.31	6	<a href="#">40</a>
<a href="#">12</a>	UST	Riverside Service Center	85 North Front Memphis TN 38103 <i>Facility ID   Facility Status:</i> 9790575   InActive <i>Tank ID:</i> 47197, 47198	W	0.12 / 649.96	8	<a href="#">40</a>
<a href="#">13</a>	ALT FUELS	Shoppers Garage	85 N Front St Memphis TN 38103	W	0.12 / 656.77	8	<a href="#">41</a>
<a href="#">14</a>	RCRA NON GEN	SAFETY PRODUCTS INC	60 N THIRD ST MEMPHIS TN 38103 <i>EPA Handler ID:</i> TND990655037	SE	0.13 / 662.45	-12	<a href="#">42</a>
<a href="#">15</a>	LUST	MORGAN PROPERTIES LLC.	50 NORTH FRONT ST. SUITE 920 - Memphis TN 38103 <i>Facility ID   Current Status:</i> 9791873   1a Completed Tank Closure	W	0.13 / 669.73	8	<a href="#">42</a>
<a href="#">15</a>	UST	Morgan Keegan Tower	50 North Front St. Suite 920 Memphis TN 38103 <i>Facility ID   Facility Status:</i> 9791873   InActive <i>Tank ID:</i> 53291	W	0.13 / 669.73	8	<a href="#">43</a>
<a href="#">16</a>	RCRA NON GEN	U S ARMY CORPS OF ENGINEERS	167 N MID-AMERICA MALL MEMPHIS TN 38103-1894 <i>EPA Handler ID:</i> TN3210800014	N	0.13 / 699.34	5	<a href="#">43</a>
<a href="#">17</a>	LUST	ONE MEMPHIS PLACE VENTURE	200 JEFFERSON AVE STE 201 - MEMPHIS TN 38103 <i>Facility ID   Current Status:</i> 9792521   8 Case Closed	ESE	0.14 / 721.65	-17	<a href="#">44</a>
<a href="#">17</a>	LUST	ONE MEMPHIS PLACE	200 JEFFERSON AVE - Memphis TN 38103 <i>Facility ID   Current Status:</i> 9792521   1a Completed Tank Closure	ESE	0.14 / 721.65	-17	<a href="#">44</a>
<a href="#">17</a>	UST	One Memphis Place	200 Jefferson Avenue Memphis TN 38103 <i>Facility ID   Facility Status:</i> 9792521   InActive <i>Tank ID:</i> 51588	ESE	0.14 / 721.65	-17	<a href="#">44</a>
<a href="#">18</a>	RCRA NON GEN	JOHNS HARRISON PRINTING CO	45 N THIRD ST MEMPHIS TN 38103 <i>EPA Handler ID:</i> TND007029382	SE	0.14 / 745.65	-6	<a href="#">45</a>
<a href="#">19</a>	LUST	MUD ISLAND	125 N FRONT STREET - Memphis TN 38103 <i>Facility ID   Current Status:</i> 9791059   1a Completed Tank Closure	NW	0.15 / 796.87	-9	<a href="#">46</a>
<a href="#">19</a>	LUST	MUD ISLAND	125 N FRONT STREET - Memphis TN 38103 <i>Facility ID   Current Status:</i> 9791059   8 Case Closed	NW	0.15 / 796.87	-9	<a href="#">46</a>



Map Key	DB	Company/Site Name	Address	Direction	Distance (mi/ft)	Elev Diff (ft)	Page Number
<a href="#">19</a>	UST	Mud Island	125 North Front St. Memphis TN 38103 <i>Facility ID   Facility Status:</i> 9791059   InActive <i>Tank ID:</i> 49658, 49657, 49655, 49654, 49656	NW	0.15 / 796.87	-9	<a href="#">46</a>
<a href="#">20</a>	RCRA NON GEN	DAILY NEWS PUBLISHING CO THE	193 JEFFERSON AVE MEMPHIS TN 38103 <i>EPA Handler ID:</i> TND007017437	ESE	0.16 / 850.70	-18	<a href="#">49</a>
<a href="#">21</a>	RCRA NON GEN	ENDICOTT NELSON & SONS INC	9 NORTH 2ND STREET SUITE 1514 MEMPHIS TN 38103 <i>EPA Handler ID:</i> TND007038672	S	0.17 / 886.25	-1	<a href="#">50</a>
<a href="#">22</a>	UST	Jefferson Parking Partners	199 Jefferson Avenue Memphis TN 38103 <i>Facility ID   Facility Status:</i> 9792522   InActive <i>Tank ID:</i> 51591, 51589, 51590	ESE	0.17 / 900.54	-19	<a href="#">51</a>
<a href="#">23</a>	FED BROWNFIELDS	Firestone Tire and Rubber	138 Poplar Ave Memphis TN 38103	NNE	0.18 / 974.08	-2	<a href="#">52</a>
<a href="#">24</a>	RCRA NON GEN	PRINT SHOP THE	150 MADISON AVE MEMPHIS TN 38103 <i>EPA Handler ID:</i> TND073553778	S	0.19 / 998.31	-5	<a href="#">54</a>
<a href="#">25</a>	HWM	Ezon Products Company*	Po Box 18736 Memphis TN -	NE	0.19 / 999.27	-5	<a href="#">55</a>
<a href="#">25</a>	HWM	Ciba Specialty Chemical	3691tulane Rd Memphis TN -	NE	0.19 / 999.27	-5	<a href="#">55</a>
<a href="#">25</a>	HWM	Cummings Environmental	End Of Port Street Memphis TN -	NE	0.19 / 999.27	-5	<a href="#">55</a>
<a href="#">25</a>	HWM	Memphis City Schools - Hillcrest High	Hillcrest High School Memphis TN -	NE	0.19 / 999.27	-5	<a href="#">55</a>
<a href="#">26</a>	RCRA NON GEN	POSTAL INSTANT PRESS	9 N THIRD MEMPHIS TN 38103 <i>EPA Handler ID:</i> TND000425546	SSE	0.19 / 1,025.72	-6	<a href="#">55</a>
<a href="#">27</a>	ALT FUELS	Criminal Justice Center	245 Washington Ave Memphis TN 38103	ENE	0.20 / 1,041.07	-20	<a href="#">56</a>
<a href="#">28</a>	RCRA NON GEN	BELLSOUTH TELECOMMUNICATIONS -83260	201 COURT STREET MEMPHIS TN 38103 <i>EPA Handler ID:</i> TND980514830	SE	0.21 / 1,083.79	-16	<a href="#">57</a>

Map Key	DB	Company/Site Name	Address	Direction	Distance (mi/ft)	Elev Diff (ft)	Page Number
<a href="#">29</a>	RCRA NON GEN	CLARKE INC PRINTERS	19 S SECOND ST MEMPHIS TN 38101 <i>EPA Handler ID: TND007032691</i>	S	0.21 / 1,105.44	-7	<a href="#">58</a>
<a href="#">30</a>	RCRA VSQG	UNITED STATES POSTAL SERVICE, FRONT STRE	ONE NORTH FRONT STREET MEMPHIS TN 38103-9998 <i>EPA Handler ID: TNR000008102</i>	WSW	0.21 / 1,108.01	7	<a href="#">59</a>
<a href="#">31</a>	RCRA NON GEN	SHY C D & CO INC	12 S MAIN ST MEMPHIS TN 38103 <i>EPA Handler ID: TND073553877</i>	SSW	0.21 / 1,121.26	7	<a href="#">61</a>
<a href="#">31</a>	RCRA NON GEN	COLOR CRAFT INC DELAWARE CORP	12 S MAIN ST MEMPHIS TN 38103 <i>EPA Handler ID: TND054873120</i>	SSW	0.21 / 1,121.26	7	<a href="#">62</a>
<a href="#">32</a>	RCRA NON GEN	MID-SOUTH ENGRAVING CO., INC.	21 SOUTH SECOND STREET MEMPHIS TN 38103 <i>EPA Handler ID: TND007033343</i>	S	0.21 / 1,131.97	-7	<a href="#">62</a>
<a href="#">33</a>	UST	Federal Reserve Bank Of St. Louis - Memphis	200 N Main St Memphis TN 38103-1624 <i>Facility ID   Facility Status: 9792579   Active Tank ID: 52149, 52148</i>	N	0.22 / 1,168.18	2	<a href="#">63</a>
<a href="#">34</a>	FED BROWNFIELDS	26 S. Main Street	26 S. Main Street Memphis TN 38103	SSW	0.24 / 1,251.11	5	<a href="#">65</a>
<a href="#">35</a>	RCRA NON GEN	QUICK PRINT SHOP	26 S SECOND ST MEMPHIS TN 38103 <i>EPA Handler ID: TND052106200</i>	S	0.24 / 1,274.06	-9	<a href="#">67</a>
<a href="#">36</a>	RCRA NON GEN	FLEXIBLE TAPE AND LABEL COMPANY	243 JEFFERSON MEMPHIS TN 38103 <i>EPA Handler ID: TND034764308</i>	ESE	0.25 / 1,302.26	-25	<a href="#">68</a>
<a href="#">37</a>	LUST TRUST	LOOMIS, FARGO & CO	277 MONROE - MEMPHIS TN 38103 <i>Facility ID   Status: 9790838   Closed</i>	SSE	0.29 / 1,536.18	-22	<a href="#">69</a>
<a href="#">37</a>	LUST	WELLS FARGO ARMORED SVC CORP	277 MONROE AVENUE - MEMPHIS TN 38103 <i>Facility ID   Current Status: 9790838   1a Completed Tank Closure</i>	SSE	0.29 / 1,536.18	-22	<a href="#">69</a>
<a href="#">37</a>	LUST	WELLS FARGO ARMORED SVC CORP	277 MONROE AVENUE - Memphis TN 38103 <i>Facility ID   Current Status: 9790838   8 Case Closed</i>	SSE	0.29 / 1,536.18	-22	<a href="#">69</a>
<a href="#">38</a>	INST	HD SUPPLY UTILITIES	273 WASHINGTON AVENUE MEMPHIS TN	E	0.32 / 1,683.49	-32	<a href="#">70</a>

<b>Map Key</b>	<b>DB</b>	<b>Company/Site Name</b>	<b>Address</b>	<b>Direction</b>	<b>Distance (mi/ft)</b>	<b>Elev Diff (ft)</b>	<b>Page Number</b>
<a href="#">38</a>	SRP	HD SUPPLY UTILITIES	273 WASHINGTON AVENUE MEMPHIS TN	E	0.32 / 1,683.49	-32	<a href="#">70</a>
<a href="#">38</a>	VCP	HD SUPPLY UTILITIES	273 WASHINGTON AVENUE MEMPHIS TN	E	0.32 / 1,683.49	-32	<a href="#">70</a>
<a href="#">39</a>	FED BROWNFIELDS	Wolf River Harbor - Southern Section - Lower	Mouth to A.W. Willis Bridge Memphis TN 38103	WNW	0.32 / 1,705.48	-60	<a href="#">70</a>
<a href="#">40</a>	VCP	FORMER HD SUPPLY	296 ADAMS AVE MEMPHIS TN	E	0.33 / 1,731.88	-24	<a href="#">74</a>
<a href="#">40</a>	INST	FORMER HD SUPPLY	296 ADAMS AVE MEMPHIS TN	E	0.33 / 1,731.88	-24	<a href="#">74</a>
<a href="#">41</a>	LUST	RADISSON HOTEL	185 UNION - MEMPHIS TN 38103 <i>Facility ID   Current Status:</i> 9792503   1a Completed Tank Closure	S	0.35 / 1,860.46	-24	<a href="#">74</a>
<a href="#">42</a>	LUST TRUST	GREYHOUND TERMINAL	203 UNION AVE. - MEMPHIS TN 38105 <i>Facility ID   Status:</i> 9790376   Closed	S	0.37 / 1,945.85	-26	<a href="#">74</a>
<a href="#">42</a>	LUST	GREYHOUND TERMINAL	203 UNION AVE - MEMPHIS TN 38105 <i>Facility ID   Current Status:</i> 9790376   8 Case Closed	S	0.37 / 1,945.85	-26	<a href="#">75</a>
<a href="#">43</a>	LUST	DOWNTOWN TEXACO	119 N DANNY THOMAS BLVD - MEMPHIS TN 38103 <i>Facility ID   Current Status:</i> 9791320   8 Case Closed	E	0.40 / 2,101.56	-33	<a href="#">75</a>
<a href="#">43</a>	LUST	DOWNTOWN EXXON	119 N DANNY THOMAS BLVD - MEMPHIS TN 38103 <i>Facility ID   Current Status:</i> 9791320   1a Completed Tank Closure	E	0.40 / 2,101.56	-33	<a href="#">75</a>
<a href="#">44</a>	SRP	PEABODY PLACE DEVELOPMENT, ELEM E	120 SOUTH 2ND MEMPHIS TN	SSW	0.42 / 2,207.57	-7	<a href="#">75</a>
<a href="#">44</a>	VCP	PEABODY PLACE DEVELOPMENT, ELEM E	120 SOUTH 2ND MEMPHIS TN	SSW	0.42 / 2,207.57	-7	<a href="#">75</a>
<a href="#">45</a>	LUST	EXXON R/S #5-7142	186 N DANNY THOMAS BLVD - MEMPHIS TN 38103 <i>Facility ID   Current Status:</i> 9791283   8 Case Closed	E	0.43 / 2,258.20	-34	<a href="#">76</a>

<b>Map Key</b>	<b>DB</b>	<b>Company/Site Name</b>	<b>Address</b>	<b>Direction</b>	<b>Distance (mi/ft)</b>	<b>Elev Diff (ft)</b>	<b>Page Number</b>
<a href="#">46</a>	LUST	FIRE APP MAINTANENCE SHOP	354 ADAMS - MEMPHIS TN 38103  <i>Facility ID   Current Status:</i> 9791110   1a Completed Tank Closure	E	0.43 / 2,265.32	-32	<a href="#">76</a>
<a href="#">47</a>	VCP	KINGS COURT (SEE SITE ID 79964)	265 UNION AVENUE MEMPHIS TN	SSE	0.43 / 2,268.80	-31	<a href="#">76</a>
<a href="#">48</a>	SRP	AAA BALLPARK	270 UNION AVENUE MEMPHIS TN	SSE	0.44 / 2,312.52	-30	<a href="#">76</a>
<a href="#">48</a>	VCP	AAA BALLPARK	270 UNION AVENUE MEMPHIS TN	SSE	0.44 / 2,312.52	-30	<a href="#">76</a>
<a href="#">49</a>	VCP	100 SOUTH FOURTH (SEE SITE ID 79964)	100 SOUTH FOURTH STREET MEMPHIS TN	SSE	0.45 / 2,375.05	-29	<a href="#">76</a>
<a href="#">50</a>	LUST	FORMER UNION GROVE BAPTIST CHURCH	244 NORTH DANNY THOMAS BLVD. - MEMPHIS TN 38105  <i>Facility ID   Current Status:</i> 9792581   1a Completed Tank Closure	ENE	0.49 / 2,593.72	-24	<a href="#">77</a>
<a href="#">51</a>	SRP	SAINT JUDES HOSPITAL	332 NORTH LAUDERDALE ST MEMPHIS TN	NE	0.49 / 2,596.82	-38	<a href="#">77</a>
<a href="#">51</a>	VCP	SAINT JUDES HOSPITAL	332 NORTH LAUDERDALE ST MEMPHIS TN	NE	0.49 / 2,596.82	-38	<a href="#">77</a>
<a href="#">52</a>	LUST	ST JUDE CHILDREN'S RESEARCH HOSP	332 NORTH LAUDERDALE - Memphis TN 38101  <i>Facility ID   Current Status:</i> 9792106   1a Completed Tank Closure	NE	0.50 / 2,625.96	-38	<a href="#">77</a>
<a href="#">52</a>	LUST	ST JUDE CHILDREN'S RESEARCH HOSP	332 North Lauderdale - Memphis TN 38101  <i>Facility ID   Current Status:</i> 9792106   1a Completed Tank Closure	NE	0.50 / 2,625.96	-38	<a href="#">77</a>

## Executive Summary: Summary by Data Source

### Standard

### Federal

#### RCRA VSQG - RCRA Very Small Quantity Generators List

A search of the RCRA VSQG database, dated Oct 19, 2020 has found that there are 1 RCRA VSQG site(s) within approximately 0.25 miles of the project property.

<u>Equal/Higher Elevation</u>	<u>Address</u>	<u>Direction</u>	<u>Distance (mi/ft)</u>	<u>Map Key</u>
UNITED STATES POSTAL SERVICE, FRONT STRE	ONE NORTH FRONT STREET MEMPHIS TN 38103-9998	WSW	0.21 / 1,108.01	<a href="#">30</a>
<i>EPA Handler ID: TNR000008102</i>				

#### RCRA NON GEN - RCRA Non-Generators

A search of the RCRA NON GEN database, dated Oct 19, 2020 has found that there are 21 RCRA NON GEN site(s) within approximately 0.25 miles of the project property.

<u>Equal/Higher Elevation</u>	<u>Address</u>	<u>Direction</u>	<u>Distance (mi/ft)</u>	<u>Map Key</u>
GRACE W R & CO	PO BOX 277 MEMPHIS TN 38101	-	0.00 / 0.00	<a href="#">1</a>
<i>EPA Handler ID: TND044877918</i>				
CITY OF MEMPHIS - FORMER POLICE HQ BLDG	128 ADAMS AVE MEMPHIS TN 38103	NE	0.04 / 228.25	<a href="#">3</a>
<i>EPA Handler ID: TNR000017566</i>				
CITY OF MEMPHIS, PUBLIC WORKS, ENVIRONMENTAL ENGINEERING	125 NORTH MAIN STREET MEMPHIS TN 38103	NNW	0.08 / 397.50	<a href="#">6</a>
<i>EPA Handler ID: TNR000043182</i>				
U S ARMY CORPS OF ENGINEERS	167 N MID-AMERICA MALL MEMPHIS TN 38103-1894	N	0.13 / 699.34	<a href="#">16</a>
<i>EPA Handler ID: TN3210800014</i>				
SHY C D & CO INC	12 S MAIN ST MEMPHIS TN 38103	SSW	0.21 / 1,121.26	<a href="#">31</a>
<i>EPA Handler ID: TND073553877</i>				
COLOR CRAFT INC DELAWARE CORP	12 S MAIN ST MEMPHIS TN 38103	SSW	0.21 / 1,121.26	<a href="#">31</a>
<i>EPA Handler ID: TND054873120</i>				

<b>Lower Elevation</b>	<b>Address</b>	<b>Direction</b>	<b>Distance (mi/ft)</b>	<b>Map Key</b>
INTERSTATE BLOOD BANK, INC.	119 JEFFERSON AVE MEMPHIS TN 38103  <i>EPA Handler ID: TND990651655</i>	SSE	0.05 / 249.53	<a href="#"><u>4</u></a>
RIVER RECORDS INC	147 JEFFERSON ST STE 407 MEMPHIS TN 38103  <i>EPA Handler ID: TND063947303</i>	SE	0.07 / 370.29	<a href="#"><u>5</u></a>
MEMPHIS BLOOD CENTER	155 JEFFERSON AVE (PO BOX 3823 MEMPHIS TN 38103  <i>EPA Handler ID: TND990652943</i>	SE	0.09 / 493.98	<a href="#"><u>9</u></a>
CALVARY EPISCOPAL CHURCH (OLD FEDERAL RE	3RD STREET & JEFFERSON MEMPHIS TN 38103  <i>EPA Handler ID: TNR000006734</i>	ESE	0.12 / 614.53	<a href="#"><u>10</u></a>
SAFETY PRODUCTS INC	60 N THIRD ST MEMPHIS TN 38103  <i>EPA Handler ID: TND990655037</i>	SE	0.13 / 662.45	<a href="#"><u>14</u></a>
JOHNS HARRISON PRINTING CO	45 N THIRD ST MEMPHIS TN 38103  <i>EPA Handler ID: TND007029382</i>	SE	0.14 / 745.65	<a href="#"><u>18</u></a>
DAILY NEWS PUBLISHING CO THE	193 JEFFERSON AVE MEMPHIS TN 38103  <i>EPA Handler ID: TND007017437</i>	ESE	0.16 / 850.70	<a href="#"><u>20</u></a>
ENDICOTT NELSON & SONS INC	9 NORTH 2ND STREET SUITE 1514 MEMPHIS TN 38103  <i>EPA Handler ID: TND007038672</i>	S	0.17 / 886.25	<a href="#"><u>21</u></a>
PRINT SHOP THE	150 MADISON AVE MEMPHIS TN 38103  <i>EPA Handler ID: TND073553778</i>	S	0.19 / 998.31	<a href="#"><u>24</u></a>
POSTAL INSTANT PRESS	9 N THIRD MEMPHIS TN 38103  <i>EPA Handler ID: TND000425546</i>	SSE	0.19 / 1,025.72	<a href="#"><u>26</u></a>
BELLSOUTH TELECOMMUNICATIONS-83260	201 COURT STREET MEMPHIS TN 38103  <i>EPA Handler ID: TND980514830</i>	SE	0.21 / 1,083.79	<a href="#"><u>28</u></a>
CLARKE INC PRINTERS	19 S SECOND ST MEMPHIS TN 38101  <i>EPA Handler ID: TND007032691</i>	S	0.21 / 1,105.44	<a href="#"><u>29</u></a>
MID-SOUTH ENGRAVING CO., INC.	21 SOUTH SECOND STREET MEMPHIS TN 38103  <i>EPA Handler ID: TND007033343</i>	S	0.21 / 1,131.97	<a href="#"><u>32</u></a>

<u>Lower Elevation</u>	<u>Address</u>	<u>Direction</u>	<u>Distance (mi/ft)</u>	<u>Map Key</u>
QUICK PRINT SHOP	26 S SECOND ST MEMPHIS TN 38103	S	0.24 / 1,274.06	<a href="#">35</a>
	<i>EPA Handler ID: TND052106200</i>			
FLEXIBLE TAPE AND LABEL COMPANY	243 JEFFERSON MEMPHIS TN 38103	ESE	0.25 / 1,302.26	<a href="#">36</a>
	<i>EPA Handler ID: TND034764308</i>			

## **FED BROWNFIELDS - The Assessment, Cleanup and Redevelopment Exchange System (ACRES) Brownfield Database**

A search of the FED BROWNFIELDS database, dated Sep 3, 2019 has found that there are 3 FED BROWNFIELDS site(s) within approximately 0.50 miles of the project property.

<u>Equal/Higher Elevation</u>	<u>Address</u>	<u>Direction</u>	<u>Distance (mi/ft)</u>	<u>Map Key</u>
26 S. Main Street	26 S. Main Street Memphis TN 38103	SSW	0.24 / 1,251.11	<a href="#">34</a>

<u>Lower Elevation</u>	<u>Address</u>	<u>Direction</u>	<u>Distance (mi/ft)</u>	<u>Map Key</u>
Firestone Tire and Rubber	138 Poplar Ave Memphis TN 38103	NNE	0.18 / 974.08	<a href="#">23</a>
Wolf River Harbor - Southern Section - Lower	Mouth to A.W. Willis Bridge Memphis TN 38103	WNW	0.32 / 1,705.48	<a href="#">39</a>

## **State**

### **LUST - Environmental Activities on USTs**

A search of the LUST database, dated Jan 4, 2021 has found that there are 18 LUST site(s) within approximately 0.50 miles of the project property.

<u>Equal/Higher Elevation</u>	<u>Address</u>	<u>Direction</u>	<u>Distance (mi/ft)</u>	<u>Map Key</u>
MCI TELECOMMUNICATIONS CORP	100 N MAIN STREET - MEMPHIS TN 38103	-	0.00 / 0.00	<a href="#">1</a>
	<i>Facility ID   Current Status: 9792144   1a Completed Tank Closure</i>			
MCI TELECOMMUNICATIONS CORP	100 N MAIN STREET - MEMPHIS TN 38103	-	0.00 / 0.00	<a href="#">1</a>
	<i>Facility ID   Current Status: 9792144   1a Completed Tank Closure</i>			
MORGAN PROPERTIES LLC.	50 NORTH FRONT ST. SUITE 920 - Memphis TN 38103	W	0.13 / 669.73	<a href="#">15</a>
	<i>Facility ID   Current Status: 9791873   1a Completed Tank Closure</i>			

<b>Lower Elevation</b>	<b>Address</b>	<b>Direction</b>	<b>Distance (mi/ft)</b>	<b>Map Key</b>
ONE MEMPHIS PLACE VENTURE	200 JEFFERSON AVE STE 201 - MEMPHIS TN 38103	ESE	0.14 / 721.65	<a href="#">17</a>
<i>Facility ID   Current Status: 9792521   8 Case Closed</i>				
ONE MEMPHIS PLACE	200 JEFFERSON AVE - Memphis TN 38103	ESE	0.14 / 721.65	<a href="#">17</a>
<i>Facility ID   Current Status: 9792521   1a Completed Tank Closure</i>				
MUD ISLAND	125 N FRONT STREET - Memphis TN 38103	NW	0.15 / 796.87	<a href="#">19</a>
<i>Facility ID   Current Status: 9791059   1a Completed Tank Closure</i>				
MUD ISLAND	125 N FRONT STREET - Memphis TN 38103	NW	0.15 / 796.87	<a href="#">19</a>
<i>Facility ID   Current Status: 9791059   8 Case Closed</i>				
WELLS FARGO ARMORED SVC CORP	277 MONROE AVENUE - MEMPHIS TN 38103	SSE	0.29 / 1,536.18	<a href="#">37</a>
<i>Facility ID   Current Status: 9790838   1a Completed Tank Closure</i>				
WELLS FARGO ARMORED SVC CORP	277 MONROE AVENUE - Memphis TN 38103	SSE	0.29 / 1,536.18	<a href="#">37</a>
<i>Facility ID   Current Status: 9790838   8 Case Closed</i>				
RADISSON HOTEL	185 UNION - MEMPHIS TN 38103	S	0.35 / 1,860.46	<a href="#">41</a>
<i>Facility ID   Current Status: 9792503   1a Completed Tank Closure</i>				
GREYHOUND TERMINAL	203 UNION AVE - MEMPHIS TN 38105	S	0.37 / 1,945.85	<a href="#">42</a>
<i>Facility ID   Current Status: 9790376   8 Case Closed</i>				
DOWNTOWN TEXACO	119 N DANNY THOMAS BLVD - MEMPHIS TN 38103	E	0.40 / 2,101.56	<a href="#">43</a>
<i>Facility ID   Current Status: 9791320   8 Case Closed</i>				
DOWNTOWN EXXON	119 N DANNY THOMAS BLVD - MEMPHIS TN 38103	E	0.40 / 2,101.56	<a href="#">43</a>
<i>Facility ID   Current Status: 9791320   1a Completed Tank Closure</i>				
EXXON R/S #5-7142	186 N DANNY THOMAS BLVD - MEMPHIS TN 38103	E	0.43 / 2,258.20	<a href="#">45</a>
<i>Facility ID   Current Status: 9791283   8 Case Closed</i>				
FIRE APP MAINTANENCE SHOP	354 ADAMS - MEMPHIS TN 38103	E	0.43 / 2,265.32	<a href="#">46</a>
<i>Facility ID   Current Status: 9791110   1a Completed Tank Closure</i>				
FORMER UNION GROVE BAPTIST CHURCH	244 NORTH DANNY THOMAS BLVD. - MEMPHIS TN 38105	ENE	0.49 / 2,593.72	<a href="#">50</a>
<i>Facility ID   Current Status: 9792581   1a Completed Tank Closure</i>				



<u>Lower Elevation</u>	<u>Address</u>	<u>Direction</u>	<u>Distance (mi/ft)</u>	<u>Map Key</u>
ST JUDE CHILDREN'S RESEARCH HOSP	332 NORTH LAUDERDALE - Memphis TN 38101	NE	0.50 / 2,625.96	<a href="#">52</a>
<i>Facility ID   Current Status: 9792106   1a Completed Tank Closure</i>				
ST JUDE CHILDREN'S RESEARCH HOSP	332 North Lauderdale - Memphis TN 38101	NE	0.50 / 2,625.96	<a href="#">52</a>
<i>Facility ID   Current Status: 9792106   1a Completed Tank Closure</i>				

### **LUST TRUST - Tennessee Petroleum Underground Storage Tank Fund**

A search of the LUST TRUST database, dated Jan 4, 2021 has found that there are 2 LUST TRUST site(s) within approximately 0.50 miles of the project property.

<u>Lower Elevation</u>	<u>Address</u>	<u>Direction</u>	<u>Distance (mi/ft)</u>	<u>Map Key</u>
LOOMIS, FARGO & CO	277 MONROE - MEMPHIS TN 38103	SSE	0.29 / 1,536.18	<a href="#">37</a>
<i>Facility ID   Status: 9790838   Closed</i>				
GREYHOUND TERMINAL	203 UNION AVE. - MEMPHIS TN 38105	S	0.37 / 1,945.85	<a href="#">42</a>
<i>Facility ID   Status: 9790376   Closed</i>				

### **UST - Underground Storage Tanks**

A search of the UST database, dated Jan 4, 2021 has found that there are 9 UST site(s) within approximately 0.25 miles of the project property.

<u>Equal/Higher Elevation</u>	<u>Address</u>	<u>Direction</u>	<u>Distance (mi/ft)</u>	<u>Map Key</u>
Mci Telecommunications Corp	100 North Main St. Memphis TN 38103	-	0.00 / 0.00	<a href="#">1</a>
<i>Facility ID   Facility Status: 9792144   InActive Tank ID: 53449</i>				
Fire Dept	118 Adams Memphis TN 38103	NNE	0.04 / 197.63	<a href="#">2</a>
<i>Facility ID   Facility Status: 9791111   InActive Tank ID: 50244</i>				
Memphis City Hall	125 North Main St. Memphis TN 38103	NNW	0.08 / 400.15	<a href="#">7</a>
<i>Facility ID   Facility Status: 9792311   InActive Tank ID: 52195</i>				
Riverside Service Center	85 North Front Memphis TN 38103	W	0.12 / 649.96	<a href="#">12</a>
<i>Facility ID   Facility Status: 9790575   InActive Tank ID: 47197, 47198</i>				
Morgan Keegan Tower	50 North Front St. Suite 920 Memphis TN 38103	W	0.13 / 669.73	<a href="#">15</a>
<i>Facility ID   Facility Status: 9791873   InActive Tank ID: 53291</i>				
Federal Reserve Bank Of St. Louis - Memphis	200 N Main St Memphis TN 38103-1624	N	0.22 / 1,168.18	<a href="#">33</a>

<u>Equal/Higher Elevation</u>	<u>Address</u>	<u>Direction</u>	<u>Distance (mi/ft)</u>	<u>Map Key</u>
-------------------------------	----------------	------------------	-------------------------	----------------

*Facility ID | Facility Status: 9792579 | Active  
Tank ID: 52149, 52148*

<u>Lower Elevation</u>	<u>Address</u>	<u>Direction</u>	<u>Distance (mi/ft)</u>	<u>Map Key</u>
------------------------	----------------	------------------	-------------------------	----------------

One Memphis Place	200 Jefferson Avenue Memphis TN 38103	ESE	0.14 / 721.65	<a href="#">17</a>
-------------------	--	-----	---------------	--------------------

*Facility ID | Facility Status: 9792521 | InActive  
Tank ID: 51588*

Mud Island	125 North Front St. Memphis TN 38103	NW	0.15 / 796.87	<a href="#">19</a>
------------	---	----	---------------	--------------------

*Facility ID | Facility Status: 9791059 | InActive  
Tank ID: 49658, 49657, 49655, 49654, 49656*

Jefferson Parking Partners	199 Jefferson Avenue Memphis TN 38103	ESE	0.17 / 900.54	<a href="#">22</a>
----------------------------	--	-----	---------------	--------------------

*Facility ID | Facility Status: 9792522 | InActive  
Tank ID: 51591, 51589, 51590*

### **INST - Sites Remediated with Institutional Controls**

A search of the INST database, dated Dec 30, 2020 has found that there are 2 INST site(s) within approximately 0.50 miles of the project property.

<u>Lower Elevation</u>	<u>Address</u>	<u>Direction</u>	<u>Distance (mi/ft)</u>	<u>Map Key</u>
------------------------	----------------	------------------	-------------------------	----------------

HD SUPPLY UTILITIES	273 WASHINGTON AVENUE MEMPHIS TN	E	0.32 / 1,683.49	<a href="#">38</a>
---------------------	-------------------------------------	---	-----------------	--------------------

FORMER HD SUPPLY	296 ADAMS AVE MEMPHIS TN	E	0.33 / 1,731.88	<a href="#">40</a>
------------------	-----------------------------	---	-----------------	--------------------

### **VCP - Voluntary Cleanup, Oversight and Assistance Program**

A search of the VCP database, dated Dec 30, 2020 has found that there are 7 VCP site(s) within approximately 0.50 miles of the project property.

<u>Lower Elevation</u>	<u>Address</u>	<u>Direction</u>	<u>Distance (mi/ft)</u>	<u>Map Key</u>
------------------------	----------------	------------------	-------------------------	----------------

HD SUPPLY UTILITIES	273 WASHINGTON AVENUE MEMPHIS TN	E	0.32 / 1,683.49	<a href="#">38</a>
---------------------	-------------------------------------	---	-----------------	--------------------

FORMER HD SUPPLY	296 ADAMS AVE MEMPHIS TN	E	0.33 / 1,731.88	<a href="#">40</a>
------------------	-----------------------------	---	-----------------	--------------------

PEABODY PLACE DEVELOPMENT, ELEM E	120 SOUTH 2ND MEMPHIS TN	SSW	0.42 / 2,207.57	<a href="#">44</a>
--------------------------------------	-----------------------------	-----	-----------------	--------------------

<u>Lower Elevation</u>	<u>Address</u>	<u>Direction</u>	<u>Distance (mi/ft)</u>	<u>Map Key</u>
KINGS COURT (SEE SITE ID 79964)	265 UNION AVENUE MEMPHIS TN	SSE	0.43 / 2,268.80	<a href="#">47</a>
AAA BALLPARK	270 UNION AVENUE MEMPHIS TN	SSE	0.44 / 2,312.52	<a href="#">48</a>
100 SOUTH FOURTH (SEE SITE ID 79964)	100 SOUTH FOURTH STREET MEMPHIS TN	SSE	0.45 / 2,375.05	<a href="#">49</a>
SAINT JUDES HOSPITAL	332 NORTH LAUDERDALE ST MEMPHIS TN	NE	0.49 / 2,596.82	<a href="#">51</a>

### **SRP - State Remediation Program List**

A search of the SRP database, dated Dec 30, 2020 has found that there are 4 SRP site(s) within approximately 0.50 miles of the project property.

<u>Lower Elevation</u>	<u>Address</u>	<u>Direction</u>	<u>Distance (mi/ft)</u>	<u>Map Key</u>
HD SUPPLY UTILITIES	273 WASHINGTON AVENUE MEMPHIS TN	E	0.32 / 1,683.49	<a href="#">38</a>
PEABODY PLACE DEVELOPMENT, ELEM E	120 SOUTH 2ND MEMPHIS TN	SSW	0.42 / 2,207.57	<a href="#">44</a>
AAA BALLPARK	270 UNION AVENUE MEMPHIS TN	SSE	0.44 / 2,312.52	<a href="#">48</a>
SAINT JUDES HOSPITAL	332 NORTH LAUDERDALE ST MEMPHIS TN	NE	0.49 / 2,596.82	<a href="#">51</a>

### **Non Standard**

#### **Federal**

### **FINDS/FRS - Facility Registry Service/Facility Index**

A search of the FINDS/FRS database, dated Nov 2, 2020 has found that there are 2 FINDS/FRS site(s) within approximately 0.02 miles of the project property.

<u>Equal/Higher Elevation</u>	<u>Address</u>	<u>Direction</u>	<u>Distance (mi/ft)</u>	<u>Map Key</u>
MCI TELECOMMUNICATIONS CORP	MEMPHIS TN 38103	-	0.00 / 0.00	<a href="#">1</a>

<u>Equal/Higher Elevation</u>	<u>Address</u>	<u>Direction</u>	<u>Distance (mi/ft)</u>	<u>Map Key</u>
GRACE W R & CO	100 NORTH MAIN ST MEMPHIS TN 38103-5011	-	0.00 / 0.00	<a href="#">1</a>

### **PRP - Potentially Responsible Parties List**

A search of the PRP database, dated Dec 30, 2020 has found that there are 1 PRP site(s) within approximately 0.02 miles of the project property.

<u>Equal/Higher Elevation</u>	<u>Address</u>	<u>Direction</u>	<u>Distance (mi/ft)</u>	<u>Map Key</u>
W.R. GRACE & CO.	100 N MAIN STREET W B PORTER MEMPHIS TN 38103	-	0.00 / 0.00	<a href="#">1</a>

### **ALT FUELS - Alternative Fueling Stations**

A search of the ALT FUELS database, dated Sep 24, 2020 has found that there are 2 ALT FUELS site(s) within approximately 0.25 miles of the project property.

<u>Equal/Higher Elevation</u>	<u>Address</u>	<u>Direction</u>	<u>Distance (mi/ft)</u>	<u>Map Key</u>
Shoppers Garage	85 N Front St Memphis TN 38103	W	0.12 / 656.77	<a href="#">13</a>

<u>Lower Elevation</u>	<u>Address</u>	<u>Direction</u>	<u>Distance (mi/ft)</u>	<u>Map Key</u>
Criminal Justice Center	245 Washington Ave Memphis TN 38103	ENE	0.20 / 1,041.07	<a href="#">27</a>

### **State**

### **SPILLS - Spills, Emergency Response Data**

A search of the SPILLS database, dated Jul 22, 2015 has found that there are 1 SPILLS site(s) within approximately 0.12 miles of the project property.

<u>Equal/Higher Elevation</u>	<u>Address</u>	<u>Direction</u>	<u>Distance (mi/ft)</u>	<u>Map Key</u>
	66 North Main Memphis TN	SW	0.08 / 430.82	<a href="#">8</a>

*Incident NO | Date Closed: 200100-686 | 22-Aug-01*

### **HWM - Hazardous Waste Management Facilities**

A search of the HWM database, dated Nov 9, 2020 has found that there are 7 HWM site(s) within approximately 0.25 miles of the project property.

<b><u>Equal/Higher Elevation</u></b>	<b><u>Address</u></b>	<b><u>Direction</u></b>	<b><u>Distance (mi/ft)</u></b>	<b><u>Map Key</u></b>
City Of Memphis - Former Police Hq Bldg	128 Adams Avenue Memphis TN -	NE	0.04 / 228.25	<a href="#"><u>3</u></a>
City of Memphis, John Cameron Transportation Administrator	125 North Main Street Memphis TN 38103	NNW	0.08 / 397.50	<a href="#"><u>6</u></a>
Shelby County General Correspondance	160 North Main Street Memphis TN 38103	N	0.12 / 648.31	<a href="#"><u>11</u></a>
<b><u>Lower Elevation</u></b>	<b><u>Address</u></b>	<b><u>Direction</u></b>	<b><u>Distance (mi/ft)</u></b>	<b><u>Map Key</u></b>
Ezon Products Company*	Po Box 18736 Memphis TN -	NE	0.19 / 999.27	<a href="#"><u>25</u></a>
Ciba Specialty Chemical	3691tulane Rd Memphis TN -	NE	0.19 / 999.27	<a href="#"><u>25</u></a>
Cummings Environmental	End Of Port Street Memphis TN -	NE	0.19 / 999.27	<a href="#"><u>25</u></a>
Memphis City Schools - Hillcrest High	Hillcrest High School Memphis TN -	NE	0.19 / 999.27	<a href="#"><u>25</u></a>

90°4'W

90°3'30"W

90°3'W

90°2'30"W

90°2'W

35°9'30"N

35°9'N

35°8'30"N

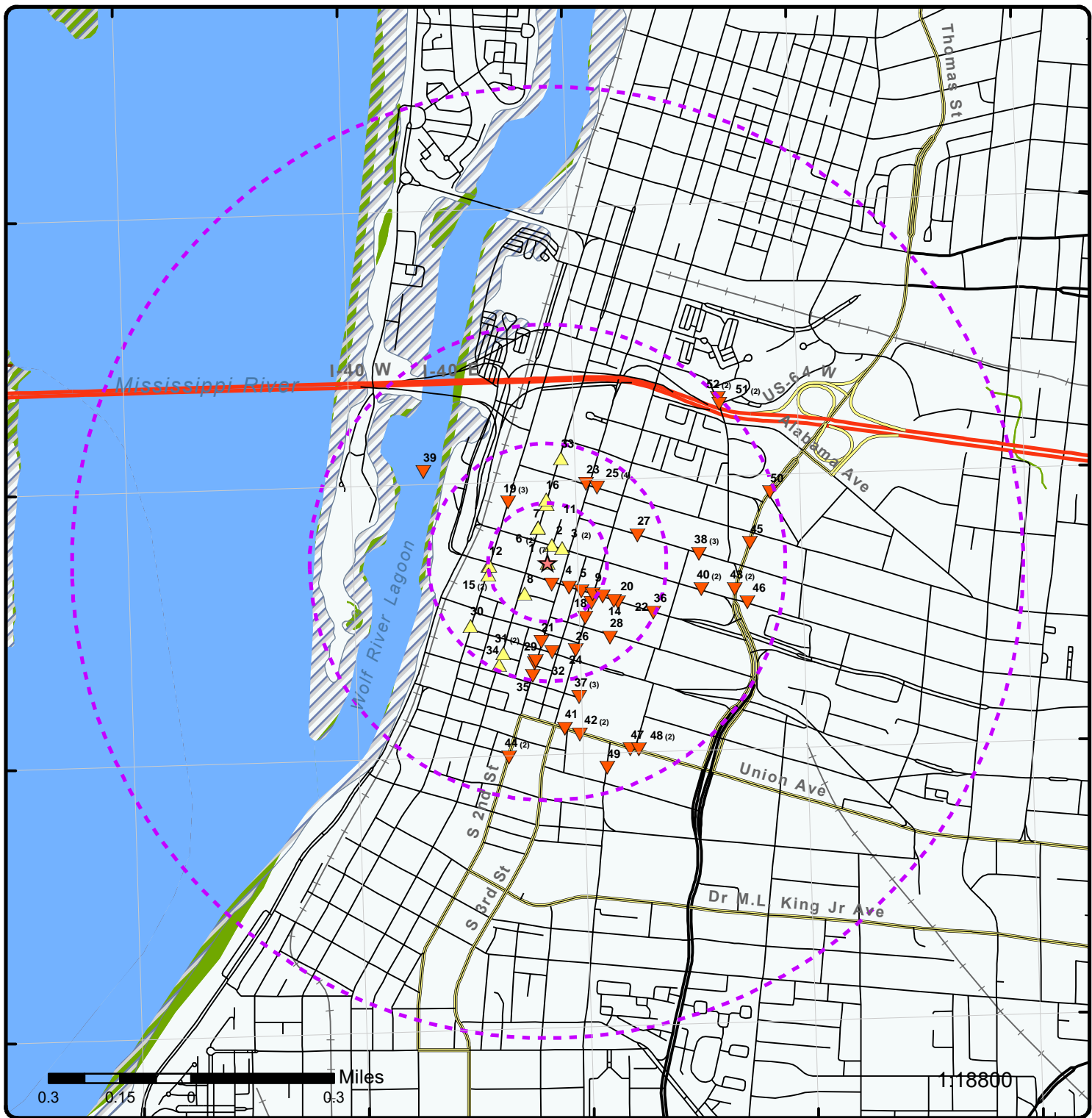
35°8'N

35°9'30"N

35°9'N

35°8'30"N

35°8'N



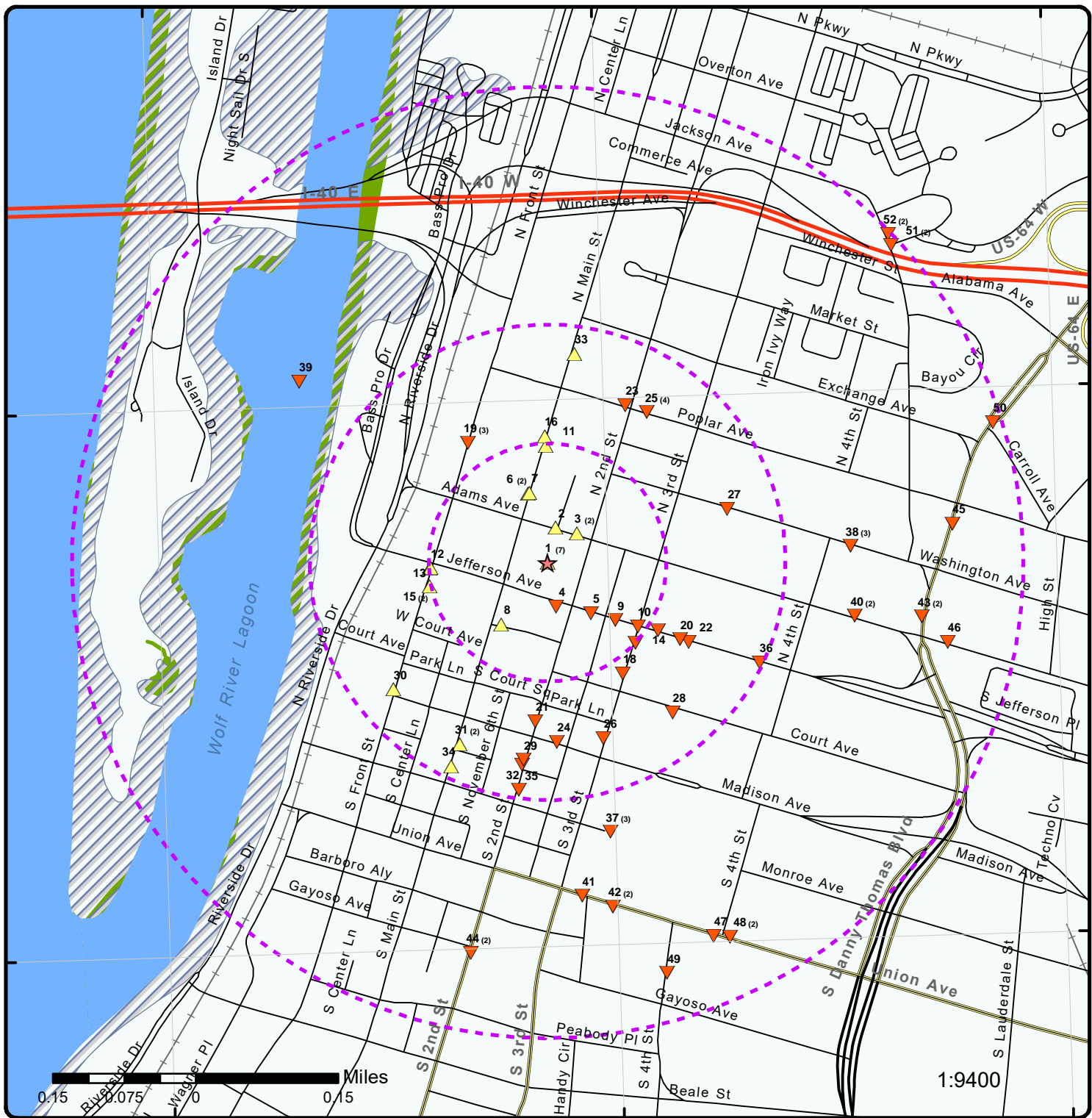
### Map : 1.0 Mile Radius

Order Number: 21012500286

Address: 100 North Main, Memphis, TN



Project Property	Rails	State Boundary	FWS Special Designation Areas
Buffer Outline	Major Highways	National Priority List Sites	State Brownfield Sites
Eris Sites with Higher Elevation	Major Highways Ramps	National Wetland	State Brownfield Areas
Eris Sites with Same Elevation	Major Roads	Indian Reserve Land	State Superfund Areas: Dept. of Defense
Eris Sites with Lower Elevation	Major Roads Ramps	Historic Fill	State Superfund Areas: NPL
Eris Sites with Unknown Elevation	Secondary Roads	100 Year Flood Zone	WQARF Areas
County Boundary	Secondary Roads Ramps	500 Year Flood Zone	Federal Lands: Dept. of Defense (owned/administered areas)
	Local Roads and Ramps		



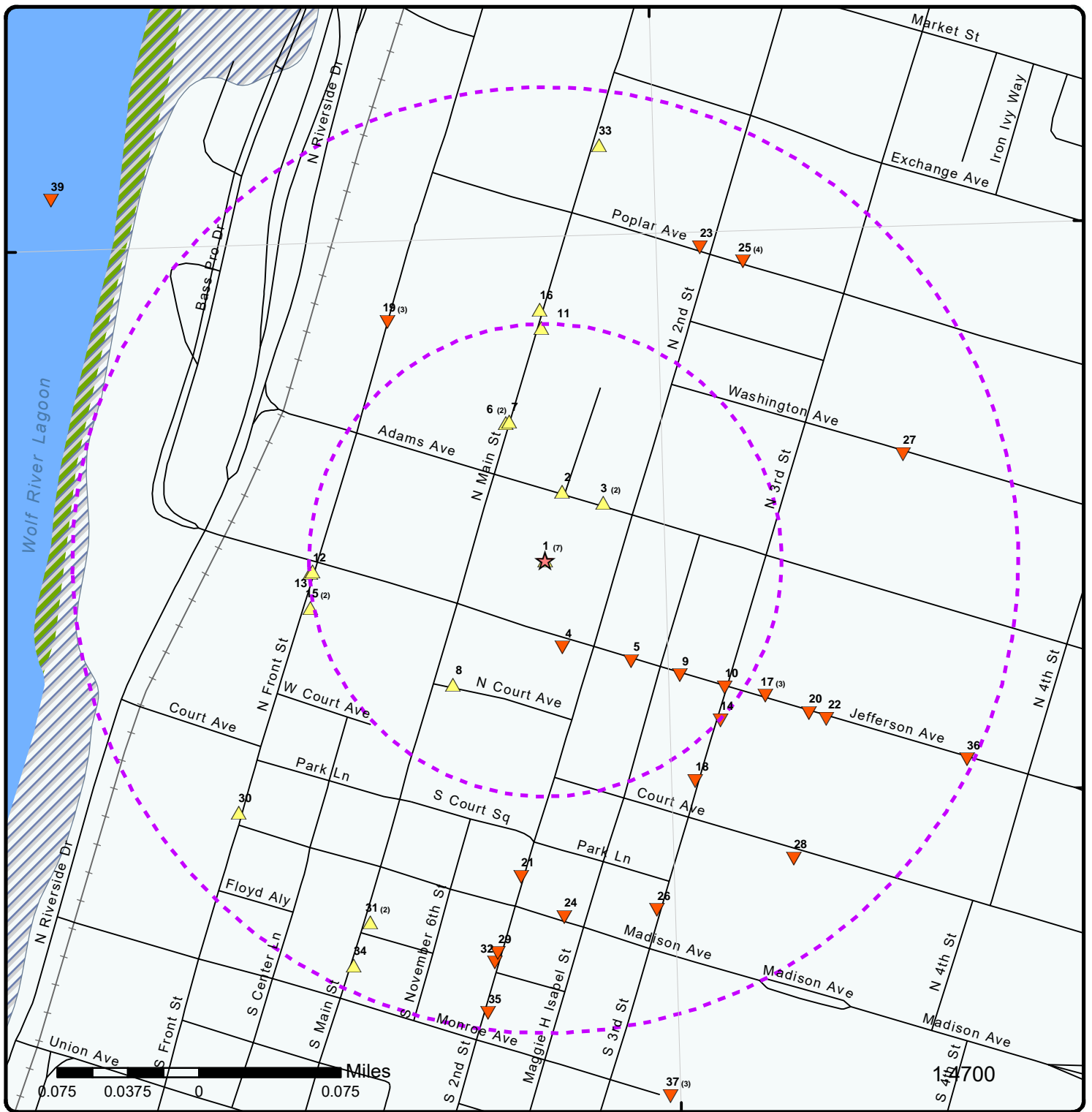
### Map : 0.5 Mile Radius

Order Number: 21012500286  
 Address: 100 North Main, Memphis, TN



Project Property	Rails	State Boundary	FWS Special Designation Areas
Buffer Outline	Major Highways	National Priority List Sites	State Brownfield Sites
Eris Sites with Higher Elevation	Major Highways Ramps	National Wetland	State Brownfield Areas
Eris Sites with Same Elevation	Major Roads	Indian Reserve Land	State Superfund Areas: Dept. of Defense
Eris Sites with Lower Elevation	Major Roads Ramps	Historic Fill	State Superfund Areas: NPL
Eris Sites with Unknown Elevation	Secondary Roads	100 Year Flood Zone	WQARF Areas
County Boundary	Secondary Roads Ramps	500 Year Flood Zone	Federal Lands: Dept. of Defense (owned/administered areas)
	Local Roads and Ramps		





### Map : 0.25 Mile Radius

Order Number: 21012500286  
Address: 100 North Main, Memphis, TN



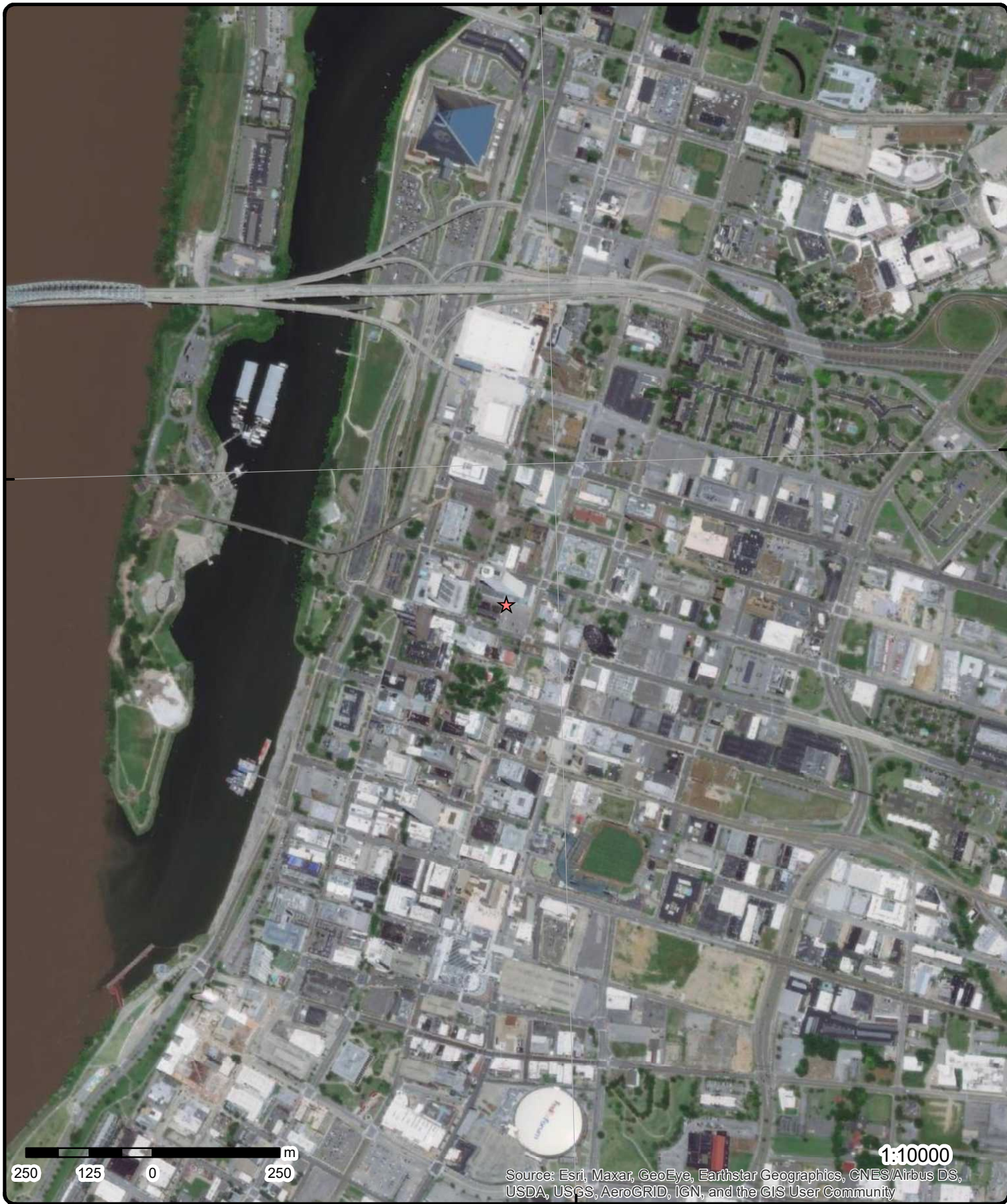
Project Property	Rails	State Boundary	FWS Special Designation Areas
Buffer Outline	Major Highways	National Priority List Sites	State Brownfield Sites
Eris Sites with Higher Elevation	Major Highways Ramps	National Wetland	State Brownfield Areas
Eris Sites with Same Elevation	Major Roads	Indian Reserve Land	State Superfund Areas: Dept. of Defense
Eris Sites with Lower Elevation	Major Roads Ramps	Historic Fill	State Superfund Areas: NPL
Eris Sites with Unknown Elevation	Secondary Roads	100 Year Flood Zone	WQARF Areas
County Boundary	Secondary Roads Ramps	500 Year Flood Zone	Federal Lands: Dept. of Defense (owned/administered areas)
	Local Roads and Ramps		



90°3'W

35°5'N

35°9'N



**Aerial** Year: 2015

**Address: 100 North Main, Memphis, TN**

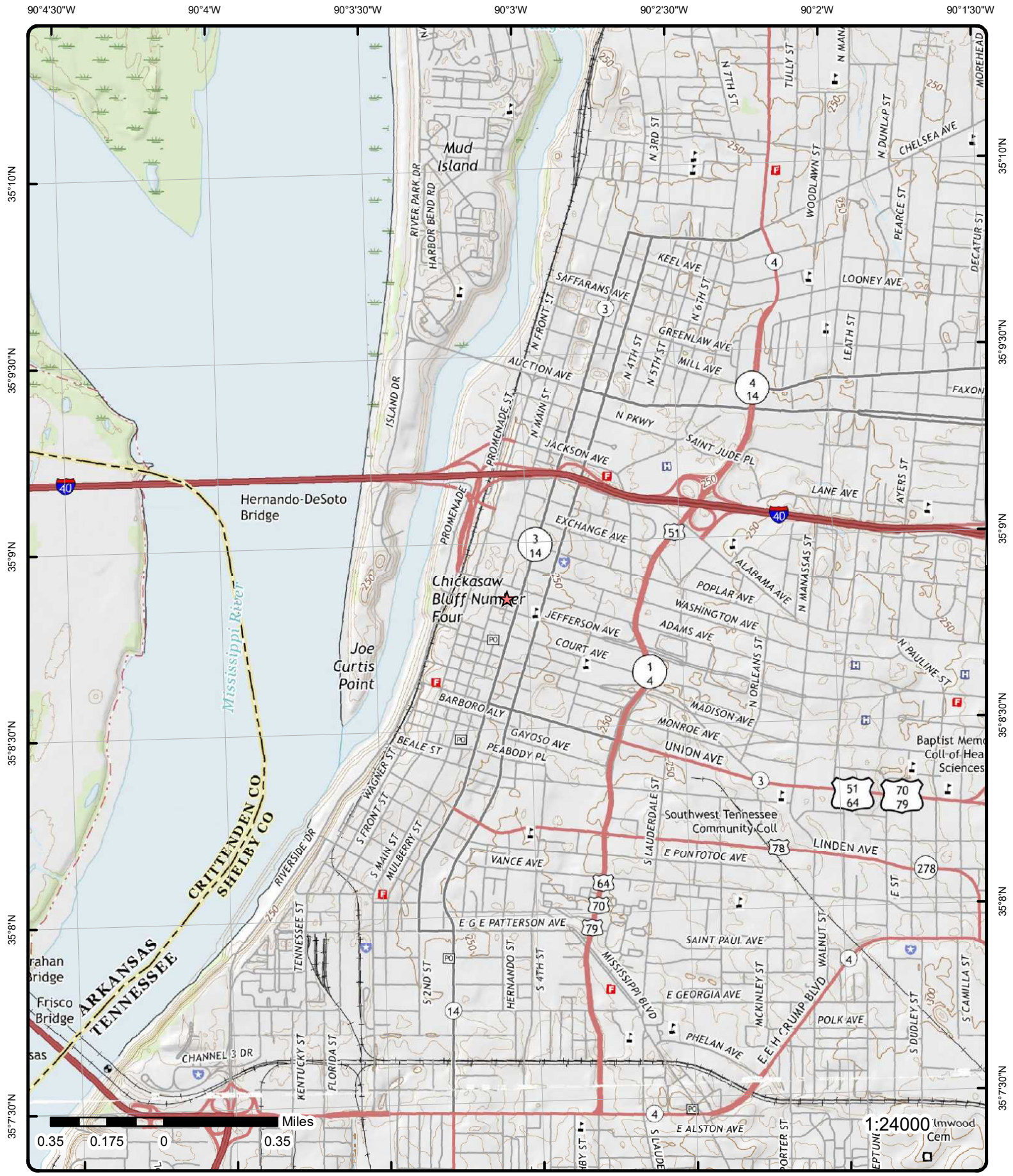
Source: ESRI World Imagery

Order Number: 21012500286



© ERIS Information Limited Partnership





# Topographic Map

Year: 2016

Order Number: 21012500286

Address: 100 North Main, TN



Quadrangle(s): Southwest Memphis, TN; Northwest Memphis, TN

© ERIS Information Inc.

Source: USGS Topographic Map

# Detail Report

Map Key	Number of Records	Direction	Distance (mi/ft)	Elev/Diff (ft)	Site	DB
<a href="#">1</a>	1 of 7	-	0.00 / 0.00	264.60 / 0	GRACE W R & CO PO BOX 277 MEMPHIS TN 38101	RCRA NON GEN

**EPA Handler ID:** TND044877918  
**Gen Status Universe:** No Report  
**Contact Name:** W R GRACE  
**Contact Address:** PO BOX 277, , MEMPHIS, TN, 38101, US  
**Contact Phone No and Ext:** 901-522-2070  
**Contact Email:**  
**Contact Country:** US  
**County Name:** SHELBY  
**EPA Region:** 04  
**Land Type:**  
**Receive Date:** 19801118

**Violation/Evaluation Summary**

**Note:** NO RECORDS: As of Oct 2020, there are no Compliance Monitoring and Enforcement (violation) records associated with this facility (EPA ID).

**Handler Summary**

**Importer Activity:** No  
**Mixed Waste Generator:** No  
**Transporter Activity:** No  
**Transfer Facility:** No  
**Onsite Burner Exemption:** No  
**Furnace Exemption:** No  
**Underground Injection Activity:** No  
**Commercial TSD:** No  
**Used Oil Transporter:** No  
**Used Oil Transfer Facility:** No  
**Used Oil Processor:** No  
**Used Oil Refiner:** No  
**Used Oil Burner:** No  
**Used Oil Market Burner:** No  
**Used Oil Spec Marketer:** No

**Hazardous Waste Handler Details**

**Sequence No:** 1  
**Receive Date:** 19801118  
**Handler Name:** GRACE W R & CO  
**Source Type:** Notification  
**Federal Waste Generator Code:** N  
**Generator Code Description:** Not a Generator, Verified

<a href="#">1</a>	2 of 7	-	0.00 / 0.00	264.60 / 0	GRACE W R & CO 100 NORTH MAIN ST MEMPHIS TN 38103-5011	FINDS/FRS
-------------------	--------	---	----------------	---------------	--	-----------

**Registry ID:** 110011909523  
**FIPS Code:** 47157  
**HUC Code:** 08010100

Map Key	Number of Records	Direction	Distance (mi/ft)	Elev/Diff (ft)	Site	DB
<b>Site Type Name:</b> <b>Location Description:</b> <b>Supplemental Location:</b> <b>Create Date:</b> <b>Update Date:</b> <b>Interest Types:</b> <b>SIC Codes:</b> <b>SIC Code Descriptions:</b> <b>NAICS Codes:</b> <b>NAICS Code Descriptions:</b> <b>Conveyor:</b> <b>Federal Facility Code:</b> <b>Federal Agency Name:</b> <b>Tribal Land Code:</b> <b>Tribal Land Name:</b> <b>Congressional Dist No:</b> <b>Census Block Code:</b> <b>EPA Region Code:</b> <b>County Name:</b> <b>US/Mexico Border Ind:</b> <b>Latitude:</b> <b>Longitude:</b> <b>Reference Point:</b> <b>Coord Collection Method:</b> <b>Accuracy Value:</b> <b>Datum:</b> <b>Source:</b> <b>Facility Detail Rprt URL:</b> <b>Program Acronyms:</b>		STATIONARY  01-MAR-00 09-AUG-10 COMPLIANCE ACTIVITY, UNSPECIFIED UNIVERSE  FRS-GEOCODE     09 471570042001023 04 SHELBY  35.14789 -90.05172 CENTER OF A FACILITY OR STATION ADDRESS MATCHING-HOUSE NUMBER 30 NAD83  https://ofmpub.epa.gov/frs_public2/fii_query_detail.disp_program_facility?p_registry_id=110011909523				
NCDB:D06#VI-381C-F, RCRAINFO:TND044877918						

<u>1</u>	3 of 7	-	0.00 / 0.00	264.60 / 0	MCI TELECOMMUNICATIONS CORP  MEMPHIS TN 38103	FINDS/FRS
<b>Registry ID:</b> <b>FIPS Code:</b> <b>HUC Code:</b> <b>Site Type Name:</b> <b>Location Description:</b> <b>Supplemental Location:</b> <b>Create Date:</b> <b>Update Date:</b> <b>Interest Types:</b> <b>SIC Codes:</b> <b>SIC Code Descriptions:</b> <b>NAICS Codes:</b> <b>NAICS Code Descriptions:</b> <b>Conveyor:</b> <b>Federal Facility Code:</b> <b>Federal Agency Name:</b> <b>Tribal Land Code:</b> <b>Tribal Land Name:</b> <b>Congressional Dist No:</b> <b>Census Block Code:</b> <b>EPA Region Code:</b> <b>County Name:</b> <b>US/Mexico Border Ind:</b> <b>Latitude:</b> <b>Longitude:</b> <b>Reference Point:</b> <b>Coord Collection Method:</b> <b>Accuracy Value:</b> <b>Datum:</b>		110027745901  FACILITY  21-DEC-06 29-DEC-14 STATE MASTER          04 SHELBY          NAD83				



Map Key	Number of Records	Direction	Distance (mi/ft)	Elev/Diff (ft)	Site	DB
---------	-------------------	-----------	------------------	----------------	------	----

Source:  
 Facility Detail Rprt URL: [https://ofmpub.epa.gov/frs\\_public2/fii\\_query\\_detail.disp\\_program\\_facility?p\\_registry\\_id=110027745901](https://ofmpub.epa.gov/frs_public2/fii_query_detail.disp_program_facility?p_registry_id=110027745901)  
 Program Acronyms:  
 UST:318912

<a href="#">1</a>	4 of 7	-	0.00 / 0.00	264.60 / 0	MCI TELECOMMUNICATIONS CORP 100 N MAIN STREET - MEMPHIS TN 38103	LUST
-------------------	--------	---	-------------	------------	---	------

Facility ID: 9792144  
 Site No: 1  
 Current Status: 1a Completed Tank Closure  
 Cause: -  
 CAC Company: -  
 Owner Name: MCI TELECOMMUNICATIO  
 Case Description: closed  
 Product Released: -  
 Discovery Date: -  
 How Discovered: -  
 County: Shelby

<a href="#">1</a>	5 of 7	-	0.00 / 0.00	264.60 / 0	MCI TELECOMMUNICATIONS CORP 100 N MAIN STREET - MEMPHIS TN 38103	LUST
-------------------	--------	---	-------------	------------	---	------

Facility ID: 9792144  
 Site No: 2  
 Current Status: 1a Completed Tank Closure  
 Cause: -  
 CAC Company: -  
 Owner Name: MCI TELECOMMUNICATIO  
 Case Description: Closed  
 Product Released: -  
 Discovery Date: -  
 How Discovered: -  
 County: Shelby

<a href="#">1</a>	6 of 7	-	0.00 / 0.00	264.60 / 0	Mci Telecommunications Corp 100 North Main St. Memphis TN 38103	UST
-------------------	--------	---	-------------	------------	---	-----

Facility ID: 9792144  
 Facility Status: InActive  
 Tank Count: 1  
 Regulated:  
 Facility Red Tagged: No  
 Reason Red Tagged:  
 Facility Type: Other or Unknown  
 Owner Name: MCI Communications Services, Inc.  
 Owner Type:  
 Currently in Use:  
 Perm Out of Use: 1  
 Temp Out of Service:  
 Abandoned:  
 Facility County:  
 Owner ID: 301996

**Tank Details**

Tank ID: 53449  
 Tank No: 1  
 Date Tank Installed: 8/30/1986  
 Date Tank Closed: 10/21/1996  
 Emergency Gen:  
 Tank Mode of Constr: 2  
 Facility Count:  
 How Tank Closed: Removed from Ground  
 Tank Material: Fiberglass Reinforced Plastic  
 Owner Name: MCI Communications Services, Inc.  
 Owner Type: Private  
 Owner Status: Active  
 Owner CIU Count: 2  
 Owner POU Count: 1  
 Owner TOU Count:  
 Owner Tank Count: 3

**Compartment Details**



Map Key	Number of Records	Direction	Distance (mi/ft)	Elev/Diff (ft)	Site	DB
<b>Compart ID:</b> 54264 <b>Compart Status:</b> Permanently Out of Use <b>Compart Overall Stat:</b> Inactive <b>Date Compr Closed:</b> <b>Compart Letter:</b> A <b>Compart Regulated:</b> <b>Compt Capacity:</b> 2000 <b>Compt Substance:</b> ULS Diesel <b>Comprt Rel Detec:</b> Tank LD Not Listed <b>Date Last Used:</b> 10/21/1996 <b>Overfill Device Install:</b> Yes <b>Overfill Type:</b> <b>Pipe Material:</b> Steel <b>Catasatrophic L L Detec:</b> None <b>Periodic Line Leak Detection:</b> Pipe Leak Detection Not Listed		<b>Piping Type:</b> <b>Flex Piping Type:</b> <b>Pipe Install Dt:</b> <b>Spill Device Install:</b> Yes <b>Pipe Construction:</b> <b>Small Delivery:</b> <b>Owner Address1:</b> P.O. Box 627 <b>Owner Address2:</b> 1 Verizon Way <b>Owner City:</b> Basking Ridge <b>Owner State:</b> NJ <b>Owner Zip:</b> 7920				

1      7 of 7      -      0.00 / 0.00      264.60 / 0      **W.R. GRACE & CO.**  
**100 N MAIN STREET W B PORTER**  
**MEMPHIS TN 38103**      PRP

**Site EPA ID:** MID980702989  
**Site Name:** MOTOR WHEEL, INC.  
**Site NPL Status:** Currently on the Final NPL  
**Site Non NPL Status:**

**Noticed Party Action Information**

**Action Type Seq:** AC-1  
**Action Name:** ADM ORDR  
**Action Date:** SETTLEMENT DATE 08/07/1987

**Action Type Seq:** AC-2  
**Action Name:** ADM ORDR  
**Action Date:** SETTLEMENT DATE 05/26/1992

2      1 of 1      **NNE**      0.04 / 197.63      266.92 / 2      **Fire Dept**  
**118 Adams**  
**Memphis TN 38103**      UST

**Facility ID:** 9791111  
**Facility Status:** InActive  
**Tank Count:** 1  
**Regulated:**  
**Facility Red Tagged:** No  
**Reason Red Tagged:**  
**Facility Type:** Other or Unknown  
**Owner Name:** City of Memphis/Vehicle Service Center  
**Owner Type:**  
**Currently in Use:**  
**Perm Out of Use:** 1  
**Temp Out of Service:**  
**Abandoned:**  
**Facility County:**  
**Owner ID:** 308910

**Tank Details**

**Tank ID:** 50244  
**Tank No:** 1  
**Date Tank Installed:** 1/14/1961  
**Date Tank Closed:** 6/18/1990  
**Emergency Gen:**  
**Tank Mode of Constr:**  
**Facility Count:** 94  
**How Tank Closed:** Removed from Ground  
**Tank Material:** Steel  
**Owner Name:** City of Memphis/Vehicle Service Center  
**Owner Type:** Local Government  
**Owner Status:** Active  
**Owner CIU Count:** 4  
**Owner POU Count:** 176  
**Owner TOU Count:**  
**Owner Tank Count:** 180

**Compartment Details**

Map Key	Number of Records	Direction	Distance (mi/ft)	Elev/Diff (ft)	Site	DB
<b>Compart ID:</b> 50986 <b>Compart Status:</b> Permanently Out of Use <b>Compart Overall Stat:</b> Inactive <b>Date Compr Closed:</b> <b>Compart Letter:</b> A <b>Compart Regulated:</b> <b>Compt Capacity:</b> 500 <b>Compt Substance:</b> Gasoline <b>Comprt Rel Detec:</b> Tank LD Not Listed <b>Date Last Used:</b> 8/11/1989 <b>Overfill Device Install:</b> Yes <b>Overfill Type:</b> <b>Pipe Material:</b> Steel <b>Catasatrophic L L Detec:</b> None <b>Periodic Line Leak Detection:</b> Pipe Leak Detection Not Listed		<b>Piping Type:</b> <b>Flex Piping Type:</b> <b>Pipe Install Dt:</b> <b>Spill Device Install:</b> Yes <b>Pipe Construction:</b> <b>Small Delivery:</b> <b>Owner Address1:</b> Attn: Russell Heaston <b>Owner Address2:</b> 671 St. Jude Place <b>Owner City:</b> Memphis <b>Owner State:</b> TN <b>Owner Zip:</b> 38105				

<a href="#">3</a>	1 of 2	NE	0.04 / 228.25	265.40 / 1	CITY OF MEMPHIS - FORMER POLICE HQ BLDG 128 ADAMS AVE MEMPHIS TN 38103	RCRA NON GEN
-------------------	--------	----	---------------	------------	--	-----------------

**EPA Handler ID:** TNR000017566  
**Gen Status Universe:** No Report  
**Contact Name:** RODNEY E EDER  
**Contact Address:** 125, N MAIN ST, ROOM 568, MEMPHIS, TN, 38103, US  
**Contact Phone No and Ext:** 901-576-6326  
**Contact Email:**  
**Contact Country:** US  
**County Name:** SHELBY  
**EPA Region:** 04  
**Land Type:** Private  
**Receive Date:** 20171019

**Violation/Evaluation Summary**

**Note:** NO VIOLATIONS: All of the compliance records associated with this facility (EPA ID) indicate NO VIOLATIONS; Compliance Monitoring and Enforcement table dated Oct, 2020.

**Evaluation Details**

**Evaluation Start Date:** 20130829  
**Evaluation Type Description:** COMPLIANCE EVALUATION INSPECTION ON-SITE  
**Violation Short Description:**  
**Return to Compliance Date:**  
**Evaluation Agency:** State

**Handler Summary**

**Importer Activity:** No  
**Mixed Waste Generator:** No  
**Transporter Activity:** No  
**Transfer Facility:** No  
**Onsite Burner Exemption:** No  
**Furnace Exemption:** No  
**Underground Injection Activity:** No  
**Commercial TSD:** No  
**Used Oil Transporter:** No  
**Used Oil Transfer Facility:** No  
**Used Oil Processor:** No  
**Used Oil Refiner:** No  
**Used Oil Burner:** No  
**Used Oil Market Burner:** No  
**Used Oil Spec Marketer:** No

Map Key	Number of Records	Direction	Distance (mi/ft)	Elev/Diff (ft)	Site	DB
---------	-------------------	-----------	------------------	----------------	------	----

**Hazardous Waste Handler Details**

Sequence No: 1  
 Receive Date: 20031124  
 Handler Name: CITY OF MEMPHIS - FORMER POLICE HQ BLDG  
 Source Type: Notification  
 Federal Waste Generator Code: 2  
 Generator Code Description: Small Quantity Generator

**Waste Code Details**

Hazardous Waste Code: D008  
 Waste Code Description: LEAD  
 Hazardous Waste Code: U103  
 Waste Code Description: DIMETHYL SULFATE (OR) SULFURIC ACID, DIMETHYL ESTER

**Hazardous Waste Handler Details**

Sequence No: 2  
 Receive Date: 20171019  
 Handler Name: CITY OF MEMPHIS - FORMER POLICE HQ BLDG  
 Source Type: Notification  
 Federal Waste Generator Code: N  
 Generator Code Description: Not a Generator, Verified

**Waste Code Details**

Hazardous Waste Code: D008  
 Waste Code Description: LEAD  
 Hazardous Waste Code: U103  
 Waste Code Description: DIMETHYL SULFATE (OR) SULFURIC ACID, DIMETHYL ESTER

**Owner/Operator Details**

Owner/Operator Ind:	Current Owner	Street No:	125
Type:	Municipal	Street 1:	N MAIN ST
Name:	CITY OF MEMPHIS	Street 2:	ROOM 568
Date Became Current:	20031124	City:	MEMPHIS
Date Ended Current:		State:	TN
Phone:	901-576-6326	Country:	US
Source Type:	Notification	Zip Code:	38103

Owner/Operator Ind:	Current Operator	Street No:	125
Type:	Municipal	Street 1:	N MAIN ST
Name:	CITY OF MEMPHIS - GENERAL SERVICES	Street 2:	ROOM 568
Date Became Current:	20031124	City:	MEMPHIS
Date Ended Current:		State:	TN
Phone:	901-576-6326	Country:	US
Source Type:	Notification	Zip Code:	38103

**Historical Handler Details**

Receive Dt: 20031124  
 Generator Code Description: Small Quantity Generator  
 Handler Name: CITY OF MEMPHIS - FORMER POLICE HQ BLDG

<u>3</u>	2 of 2	NE	0.04 / 228.25	265.40 / 1	City Of Memphis - Former Police Hq Bldg 128 Adams Avenue	HWM
----------	--------	----	---------------	------------	---	-----

Map Key	Number of Records	Direction	Distance (mi/ft)	Elev/Diff (ft)	Site	DB
---------	-------------------	-----------	------------------	----------------	------	----

Memphis TN -

Facility ID:	TNR000017566	County:	Shelby
Site ID:	95995	Latitude:	35.147994
Status:	Inactive	Longitude:	-90.050689

<a href="#">4</a>	1 of 1	SSE	0.05 / 249.53	256.80 / -8	INTERSTATE BLOOD BANK, INC. 119 JEFFERSON AVE MEMPHIS TN 38103	RCRA NON GEN
-------------------	--------	-----	---------------	-------------	--	-----------------

EPA Handler ID: TND990651655  
 Gen Status Universe: No Report  
 Contact Name: INTERSTATE BLOOD  
 Contact Address: 119 JEFFERSON AVE, , MEMPHIS, TN, 38103, US  
 Contact Phone No and Ext: 615-555-1212  
 Contact Email:  
 Contact Country: US  
 County Name: SHELBY  
 EPA Region: 04  
 Land Type:  
 Receive Date: 19810116

Violation/Evaluation Summary

Note: NO RECORDS: As of Oct 2020, there are no Compliance Monitoring and Enforcement (violation) records associated with this facility (EPA ID).

Handler Summary

Importer Activity: No  
 Mixed Waste Generator: No  
 Transporter Activity: No  
 Transfer Facility: No  
 Onsite Burner Exemption: No  
 Furnace Exemption: No  
 Underground Injection Activity: No  
 Commercial TSD: No  
 Used Oil Transporter: No  
 Used Oil Transfer Facility: No  
 Used Oil Processor: No  
 Used Oil Refiner: No  
 Used Oil Burner: No  
 Used Oil Market Burner: No  
 Used Oil Spec Marketer: No

Hazardous Waste Handler Details

Sequence No: 1  
 Receive Date: 19810116  
 Handler Name: INTERSTATE BLOOD BANK, INC.  
 Source Type: Notification  
 Federal Waste Generator Code: N  
 Generator Code Description: Not a Generator, Verified

<a href="#">5</a>	1 of 1	SE	0.07 / 370.29	253.73 / -11	RIVER RECORDS INC 147 JEFFERSON ST STE 407 MEMPHIS TN 38103	RCRA NON GEN
-------------------	--------	----	---------------	--------------	---	-----------------

EPA Handler ID: TND063947303  
 Gen Status Universe: No Report  
 Contact Name: RIVER RECORDS  
 Contact Address: 147 JEFFERSON ST STE 407, , MEMPHIS, TN, 38103, US

Map Key	Number of Records	Direction	Distance (mi/ft)	Elev/Diff (ft)	Site	DB
---------	-------------------	-----------	------------------	----------------	------	----

**Contact Phone No and Ext:** 615-555-1212  
**Contact Email:**  
**Contact Country:** US  
**County Name:** SHELBY  
**EPA Region:** 04  
**Land Type:**  
**Receive Date:** 19801119

**Violation/Evaluation Summary**

**Note:** NO RECORDS: As of Oct 2020, there are no Compliance Monitoring and Enforcement (violation) records associated with this facility (EPA ID).

**Handler Summary**

**Importer Activity:** No  
**Mixed Waste Generator:** No  
**Transporter Activity:** No  
**Transfer Facility:** No  
**Onsite Burner Exemption:** No  
**Furnace Exemption:** No  
**Underground Injection Activity:** No  
**Commercial TSD:** No  
**Used Oil Transporter:** No  
**Used Oil Transfer Facility:** No  
**Used Oil Processor:** No  
**Used Oil Refiner:** No  
**Used Oil Burner:** No  
**Used Oil Market Burner:** No  
**Used Oil Spec Marketer:** No

**Hazardous Waste Handler Details**

**Sequence No:** 1  
**Receive Date:** 19801119  
**Handler Name:** RIVER RECORDS INC  
**Source Type:** Notification  
**Federal Waste Generator Code:** N  
**Generator Code Description:** Not a Generator, Verified

<a href="#">6</a>	1 of 2	NNW	0.08 / 397.50	269.98 / 6	City of Memphis, John Cameron Transportation Administrator 125 North Main Street Memphis TN 38103	HWM
-------------------	--------	-----	---------------	------------	--	-----

**Facility ID:** TNR000043182  
**Site ID:** 11519  
**Status:** -  
**County:** Shelby  
**Latitude:** 35.148956  
**Longitude:** -90.052171

<a href="#">6</a>	2 of 2	NNW	0.08 / 397.50	269.98 / 6	CITY OF MEMPHIS, PUBLIC WORKS, ENVIRONMENTAL ENGINEERING 125 NORTH MAIN STREET MEMPHIS TN 38103	RCRA NON GEN
-------------------	--------	-----	---------------	------------	---	-----------------

**EPA Handler ID:** TNR000043182  
**Gen Status Universe:** No Report  
**Contact Name:** BOBBY ALLEN  
**Contact Address:** 125, NORTH MAIN STREET, ROOM 620, MEMPHIS, TN, 38103, US  
**Contact Phone No and Ext:** 901-275-0903  
**Contact Email:**  
**Contact Country:** US  
**County Name:** SHELBY



Map Key	Number of Records	Direction	Distance (mi/ft)	Elev/Diff (ft)	Site	DB
EPA Region:		04				
Land Type:		Municipal				
Receive Date:		20180214				

**Violation/Evaluation Summary**

**Note:** NO RECORDS: As of Oct 2020, there are no Compliance Monitoring and Enforcement (violation) records associated with this facility (EPA ID).

**Handler Summary**

**Importer Activity:** No  
**Mixed Waste Generator:** No  
**Transporter Activity:** No  
**Transfer Facility:** No  
**Onsite Burner Exemption:** No  
**Furnace Exemption:** No  
**Underground Injection Activity:** No  
**Commercial TSD:** No  
**Used Oil Transporter:** No  
**Used Oil Transfer Facility:** No  
**Used Oil Processor:** No  
**Used Oil Refiner:** No  
**Used Oil Burner:** No  
**Used Oil Market Burner:** No  
**Used Oil Spec Marketer:** No

**Hazardous Waste Handler Details**

**Sequence No:** 1  
**Receive Date:** 20170811  
**Handler Name:** CITY OF MEMPHIS, PUBLIC WORKS, ENVIRONMENTAL ENGINEERING  
**Source Type:** Notification  
**Federal Waste Generator Code:** 1  
**Generator Code Description:** Large Quantity Generator

**Waste Code Details**

**Hazardous Waste Code:** D008  
**Waste Code Description:** LEAD  
  
**Hazardous Waste Code:** D027  
**Waste Code Description:** 1,4-DICHLOROBENZENE

**Hazardous Waste Handler Details**

**Sequence No:** 2  
**Receive Date:** 20180214  
**Handler Name:** CITY OF MEMPHIS, PUBLIC WORKS, ENVIRONMENTAL ENGINEERING  
**Source Type:** Notification  
**Federal Waste Generator Code:** N  
**Generator Code Description:** Not a Generator, Verified

**Owner/Operator Details**

<b>Owner/Operator Ind:</b> Current Operator	<b>Street No:</b> 125
<b>Type:</b> Municipal	<b>Street 1:</b> NORTH MAIN STREET
<b>Name:</b> CITY OF MEMPHIS, PUBLIC WORKS	<b>Street 2:</b> ROOM 608
<b>Date Became Current:</b> 18261219	<b>City:</b> MEMPHIS
<b>Date Ended Current:</b>	<b>State:</b> TN
<b>Phone:</b>	<b>Country:</b> US
<b>Source Type:</b> Notification	<b>Zip Code:</b> 38103

Map Key	Number of Records	Direction	Distance (mi/ft)	Elev/Diff (ft)	Site	DB
---------	-------------------	-----------	------------------	----------------	------	----

**Owner/Operator Ind:** Current Owner  
**Type:** Municipal  
**Name:** CITY OF MEMPHIS, PUBLIC WORKS  
**Date Became Current:** 18261219  
**Date Ended Current:**  
**Phone:**  
**Source Type:** Notification

**Street No:** 125  
**Street 1:** NORTH MAIN STREET  
**Street 2:** ROOM 608  
**City:** MEMPHIS  
**State:** TN  
**Country:** US  
**Zip Code:** 38103

**Historical Handler Details**

**Receive Dt:** 20170811  
**Generator Code Description:** Large Quantity Generator  
**Handler Name:** CITY OF MEMPHIS, PUBLIC WORKS, ENVIRONMENTAL ENGINEERING

<a href="#">7</a>	1 of 1	NNW	0.08 / 400.15	268.80 / 4	Memphis City Hall 125 North Main St. Memphis TN 38103	UST
-------------------	--------	-----	---------------	------------	---	-----

**Facility ID:** 9792311  
**Facility Status:** InActive  
**Tank Count:** 1  
**Regulated:**  
**Facility Red Tagged:** No  
**Reason Red Tagged:**  
**Facility Type:** Local Government  
**Owner Name:** City of Memphis/Vehicle Service Center  
**Owner Type:**

**Currently in Use:** 1  
**Perm Out of Use:**  
**Temp Out of Service:**  
**Abandoned:**  
**Facility County:**  
**Owner ID:** 308910

**Tank Details**

**Tank ID:** 52195  
**Tank No:** 1  
**Date Tank Installed:** 2/26/1966  
**Date Tank Closed:**  
**Emergency Gen:**  
**Tank Mode of Constr:**  
**Facility Count:** 94  
**How Tank Closed:**  
**Tank Material:** Tank Construction Material Other or Unknown  
**Owner Name:** City of Memphis/Vehicle Service Center

**Owner Type:** Local Government  
**Owner Status:** Active  
**Owner CIU Count:** 4  
**Owner POU Count:** 176  
**Owner TOU Count:**  
**Owner Tank Count:** 180

**Compartment Details**

**Compartment ID:** 52979  
**Compartment Status:** Currently in Use  
**Compartment Overall Stat:** Active  
**Date Compartment Closed:**  
**Compartment Letter:** A  
**Compartment Regulated:**  
**Compartment Capacity:** 15000  
**Compartment Substance:** Heating Oil Deferred  
**Compartment Rel Detec:** Tank LD Not Listed  
**Date Last Used:**  
**Overfill Device Install:** Yes  
**Overfill Type:**  
**Pipe Material:** ULSDiesel\_Kerosene  
**Catasatrophic L L Detec:** None  
**Periodic Line Leak Detection:** Pipe Leak Detection Not Listed

**Piping Type:**  
**Flex Piping Type:**  
**Pipe Install Dt:**  
**Spill Device Install:** Yes  
**Pipe Construction:**  
**Small Delivery:**  
**Owner Address1:** Attn: Russell Heaston  
**Owner Address2:** 671 St. Jude Place  
**Owner City:** Memphis  
**Owner State:** TN  
**Owner Zip:** 38105

<a href="#">8</a>	1 of 1	SW	0.08 / 430.82	265.54 / 1	66 North Main Memphis TN	SPILLS
-------------------	--------	----	---------------	------------	-----------------------------	--------

Map Key	Number of Records	Direction	Distance (mi/ft)	Elev/Diff (ft)	Site	DB
<b>Incident NO:</b>		200100-686				
<b>Incident Type:</b>						
<b>Date Received:</b>		16-Aug-01				
<b>Time Received:</b>		00-Jan-00				
<b>Incident Date:</b>		15-Aug-01				
<b>Incident County:</b>		SHELBY				
<b>Incident Mile Marker:</b>						
<b>Incid Highway Name:</b>						
<b>Incident Short Desc:</b>		DRUM SPILL / RELEASE				
<b>Affected Area Type:</b>		Soil				
<b>Carrier Type:</b>						
<b>Carrier Name:</b>						
<b>Responsible Party:</b>		Inman Construcion Company				
<b>Res Party Phone:</b>						
<b>Material Released:</b>		Oil Products				
<b>Estimated Amount:</b>		Unknown				
<b>Date Closed:</b>		22-Aug-01				
<b>Condition Of Closure:</b>		No Further Action				
<b>Closed By:</b>		Mark Thomas				
<b>Damages:</b>		FALSE				
<b>Fire:</b>		FALSE				
<b>Explosion:</b>		FALSE				
<b>Evacuation:</b>		FALSE				
<b>Exposure:</b>		FALSE				
<b>Fish kill:</b>		FALSE				
<b>Drinking Water Impacted:</b>		FALSE				
<b>ER Guide:</b>						
<b>Specific Chemical ID NO:</b>						
<b>Incident Notes:</b>						

<a href="#">9</a>	1 of 1	SE	0.09 / 493.98	252.25 / -12	MEMPHIS BLOOD CENTER 155 JEFFERSON AVE (PO BOX 3823 MEMPHIS TN 38103	RCRA NON GEN
-------------------	--------	----	------------------	-----------------	---	-----------------

**EPA Handler ID:** TND990652943  
**Gen Status Universe:** No Report  
**Contact Name:** MEMPHIS BLOOD  
**Contact Address:** 155 JEFFERSON AVE (PO BOX 3823, , MEMPHIS, TN, 38103, US  
**Contact Phone No and Ext:** 615-555-1212  
**Contact Email:**  
**Contact Country:** US  
**County Name:** SHELBY  
**EPA Region:** 04  
**Land Type:**  
**Receive Date:** 19811229

#### Violation/Evaluation Summary

**Note:** NO RECORDS: As of Oct 2020, there are no Compliance Monitoring and Enforcement (violation) records associated with this facility (EPA ID).

#### Handler Summary

**Importer Activity:** No  
**Mixed Waste Generator:** No  
**Transporter Activity:** No  
**Transfer Facility:** No  
**Onsite Burner Exemption:** No  
**Furnace Exemption:** No  
**Underground Injection Activity:** No  
**Commercial TSD:** No  
**Used Oil Transporter:** No  
**Used Oil Transfer Facility:** No  
**Used Oil Processor:** No

Map Key	Number of Records	Direction	Distance (mi/ft)	Elev/Diff (ft)	Site	DB
<i>Used Oil Refiner:</i>		No				
<i>Used Oil Burner:</i>		No				
<i>Used Oil Market Burner:</i>		No				
<i>Used Oil Spec Marketer:</i>		No				

**Hazardous Waste Handler Details**

**Sequence No:** 1  
**Receive Date:** 19811229  
**Handler Name:** MEMPHIS BLOOD CENTER  
**Source Type:** Notification  
**Federal Waste Generator Code:** N  
**Generator Code Description:** Not a Generator, Verified

<a href="#">10</a>	1 of 1	ESE	0.12 / 614.53	250.11 / -14	CALVARY EPISCOPAL CHURCH (OLD FEDERAL RE 3RD STREET & JEFFERSON MEMPHIS TN 38103	RCRA NON GEN
--------------------	--------	-----	------------------	-----------------	---	-----------------

**EPA Handler ID:** TNR000006734  
**Gen Status Universe:** No Report  
**Contact Name:** BARRY BURTON  
**Contact Address:** 3RD STREET & JEFFERSON, , MEMPHIS, TN, 38103, US  
**Contact Phone No and Ext:** 901-624-6555  
**Contact Email:**  
**Contact Country:** US  
**County Name:** SHELBY  
**EPA Region:** 04  
**Land Type:** Other  
**Receive Date:** 20040219

**Violation/Evaluation Summary**

**Note:** NO RECORDS: As of Oct 2020, there are no Compliance Monitoring and Enforcement (violation) records associated with this facility (EPA ID).

**Handler Summary**

**Importer Activity:** No  
**Mixed Waste Generator:** No  
**Transporter Activity:** No  
**Transfer Facility:** No  
**Onsite Burner Exemption:** No  
**Furnace Exemption:** No  
**Underground Injection Activity:** No  
**Commercial TSD:** No  
**Used Oil Transporter:** No  
**Used Oil Transfer Facility:** No  
**Used Oil Processor:** No  
**Used Oil Refiner:** No  
**Used Oil Burner:** No  
**Used Oil Market Burner:** No  
**Used Oil Spec Marketer:** No

**Hazardous Waste Handler Details**

**Sequence No:** 1  
**Receive Date:** 19990302  
**Handler Name:** CALVARY EPISCOPAL CHURCH (OLD FEDERAL RE  
**Source Type:** Notification  
**Federal Waste Generator Code:** N  
**Generator Code Description:** Not a Generator, Verified

Map Key	Number of Records	Direction	Distance (mi/ft)	Elev/Diff (ft)	Site	DB
---------	-------------------	-----------	------------------	----------------	------	----

**Hazardous Waste Handler Details**

Sequence No: 2  
 Receive Date: 20040219  
 Handler Name: CALVARY EPISCOPAL CHURCH (OLD FEDERAL RE  
 Source Type: Notification  
 Federal Waste Generator Code: N  
 Generator Code Description: Not a Generator, Verified

**Historical Handler Details**

Receive Dt: 19990302  
 Generator Code Description: Not a Generator, Verified  
 Handler Name: CALVARY EPISCOPAL CHURCH (OLD FEDERAL RE

<a href="#">11</a>	1 of 1	N	0.12 / 648.31	270.03 / 6	Shelby County General Correspondance 160 North Main Street Memphis TN 38103	HWM
--------------------	--------	---	---------------	------------	---	-----

Facility ID: 79 County: Shelby  
 Site ID: 11052 Latitude: 35.149255  
 Status: Active Longitude: -90.051134

<a href="#">12</a>	1 of 1	W	0.12 / 649.96	272.29 / 8	Riverside Service Center 85 North Front Memphis TN 38103	UST
--------------------	--------	---	---------------	------------	--	-----

Facility ID: 9790575 Currently in Use:  
 Facility Status: InActive Perm Out of Use: 2  
 Tank Count: 2 Temp Out of Service:  
 Regulated: Abandoned:  
 Facility Red Tagged: No Facility County:  
 Reason Red Tagged: Owner ID: 308510  
 Facility Type: Gas Station or Truck Stop  
 Owner Name: Charles Roberson  
 Owner Type:

**Tank Details**

Tank ID: 47197 Owner Type: Private  
 Tank No: 1 Owner Status: InActive  
 Date Tank Installed: 6/21/1984 Owner CIU Count:  
 Date Tank Closed: 3/30/1994 Owner POU Count: 2  
 Emergency Gen: Owner TOU Count:  
 Tank Mode of Constr: Owner Tank Count: 2  
 Facility Count: 1  
 How Tank Closed: Removed from Ground  
 Tank Material: Steel  
 Owner Name: Charles Roberson

**Compartment Details**

Compartment ID: 47920 Piping Type:  
 Compartment Status: Permanently Out of Use Flex Piping Type:  
 Compartment Overall Stat: Inactive Pipe Install Dt:  
 Date Compartment Closed: Spill Device Install: Yes  
 Compartment Letter: A Pipe Construction:  
 Compartment Regulated: Small Delivery:  
 Compartment Capacity: 4000 Owner Address1: 85 North Front  
 Compartment Substance: Gasoline Owner Address2:  
 Compartment Rel Detec: Tank LD Not Listed Owner City: Memphis



Map Key	Number of Records	Direction	Distance (mi/ft)	Elev/Diff (ft)	Site	DB
<b>Date Last Used:</b>	1/15/1994				<b>Owner State:</b> TN	
<b>Overfill Device Install:</b>	Yes				<b>Owner Zip:</b> 38103	
<b>Overfill Type:</b>						
<b>Pipe Material:</b>		Hazardous Substance				
<b>Catasatrophic L L Detec:</b>		None				
<b>Periodic Line Leak Detection:</b>		Pipe Leak Detection Not Listed				

#### Tank Details

<b>Tank ID:</b>	47198				<b>Owner Type:</b> Private	
<b>Tank No:</b>	2				<b>Owner Status:</b> InActive	
<b>Date Tank Installed:</b>	6/21/1984				<b>Owner CIU Count:</b>	
<b>Date Tank Closed:</b>	3/30/1994				<b>Owner POU Count:</b> 2	
<b>Emergency Gen:</b>					<b>Owner TOU Count:</b>	
<b>Tank Mode of Constr:</b>					<b>Owner Tank Count:</b> 2	
<b>Facility Count:</b>	1					
<b>How Tank Closed:</b>		Removed from Ground				
<b>Tank Material:</b>		Steel				
<b>Owner Name:</b>		Charles Roberson				

#### Compartment Details

<b>Compartment ID:</b>	47921				<b>Piping Type:</b>	
<b>Compartment Status:</b>	Permanently Out of Use				<b>Flex Piping Type:</b>	
<b>Compartment Overall Stat:</b>	Inactive				<b>Pipe Install Dt:</b>	
<b>Date Compartment Closed:</b>					<b>Spill Device Install:</b> Yes	
<b>Compartment Letter:</b>	A				<b>Pipe Construction:</b>	
<b>Compartment Regulated:</b>					<b>Small Delivery:</b>	
<b>Compartment Capacity:</b>	4000				<b>Owner Address1:</b> 85 North Front	
<b>Compartment Substance:</b>	Gasoline				<b>Owner Address2:</b>	
<b>Compartment Rel Detec:</b>	Tank LD Not Listed				<b>Owner City:</b> Memphis	
<b>Date Last Used:</b>	1/15/1994				<b>Owner State:</b> TN	
<b>Overfill Device Install:</b>	Yes				<b>Owner Zip:</b> 38103	
<b>Overfill Type:</b>						
<b>Pipe Material:</b>		Hazardous Substance				
<b>Catasatrophic L L Detec:</b>		None				
<b>Periodic Line Leak Detection:</b>		Pipe Leak Detection Not Listed				

[13](#)

1 of 1

W

0.12 /  
656.77

272.29 /  
8

Shoppers Garage  
85 N Front St  
Memphis TN 38103

ALT FUELS

<b>ID:</b>	96459				<b>CNG Dispenser No:</b>	
<b>Federal Agency ID:</b>					<b>CNG Fill Type Code:</b>	
<b>Federal Agency:</b>					<b>CNG Site Renew Src:</b>	
<b>Fed Agency Name:</b>					<b>CNG PSI:</b>	
<b>Status:</b>	Open: The station is open.				<b>CNG Storage Cap:</b>	
<b>Facility Type:</b>					<b>CNG Tot Compr Cap:</b>	
<b>Fuel Type Code:</b>	ELEC: Electric				<b>CNG Vehicle Class:</b>	
<b>Owner Type Desc:</b>					<b>LPG Nozzle Types:</b>	
<b>Expected Date:</b>					<b>LNG Site Renew Src:</b>	
<b>Dt Last Confirmed:</b>	2020-09-24				<b>LNG Vehicle Class:</b>	
<b>Open Date:</b>					<b>Hydrogen is Retail:</b>	
<b>Updated at:</b>	2020-09-24 08:08:08 UTC				<b>Hydrogen Pressures:</b>	
<b>BD Blends:</b>					<b>Hydrogen Standards:</b>	
<b>NG PSI:</b>					<b>Station Phone:</b> 888-998-2546	
<b>NG Fill Type Code:</b>					<b>Latitude:</b> 35.147834	
<b>NG Fill Type Desc:</b>					<b>Longitude:</b> -90.0532075	
<b>NG Vehicle Class:</b>						
<b>NG Vehicle Class Desc:</b>						
<b>E85 Blender Pump:</b>						
<b>E85 Blender Pump Desc:</b>						
<b>E85 Other Ethanol Blends:</b>						
<b>EV Pricing:</b>		Level 2: \$0.03 per 30 seconds				
<b>EV Pricing French:</b>						
<b>EV on Site Renewable Source:</b>						

Map Key	Number of Records	Direction	Distance (mi/ft)	Elev/Diff (ft)	Site	DB
---------	-------------------	-----------	------------------	----------------	------	----

LPG Primary:  
 LPG Primary Desc:  
 Intersection Directions:  
 Geocode Status Desc: The location is from a real GPS readout at the station.  
 Hydrogen Status Link:

<a href="#">14</a>	1 of 1	SE	0.13 / 662.45	252.55 / -12	SAFETY PRODUCTS INC 60 N THIRD ST MEMPHIS TN 38103	RCRA NON GEN
--------------------	--------	----	---------------	--------------	--	-----------------

EPA Handler ID: TND990655037  
 Gen Status Universe: No Report  
 Contact Name: SAFETY PRODUCTS  
 Contact Address: 60 N THIRD ST, , MEMPHIS, TN, 38103, US  
 Contact Phone No and Ext: 615-555-1212  
 Contact Email:  
 Contact Country: US  
 County Name: SHELBY  
 EPA Region: 04  
 Land Type:  
 Receive Date: 19801119

**Violation/Evaluation Summary**

**Note:** NO RECORDS: As of Oct 2020, there are no Compliance Monitoring and Enforcement (violation) records associated with this facility (EPA ID).

**Handler Summary**

Importer Activity: No  
 Mixed Waste Generator: No  
 Transporter Activity: No  
 Transfer Facility: No  
 Onsite Burner Exemption: No  
 Furnace Exemption: No  
 Underground Injection Activity: No  
 Commercial TSD: No  
 Used Oil Transporter: No  
 Used Oil Transfer Facility: No  
 Used Oil Processor: No  
 Used Oil Refiner: No  
 Used Oil Burner: No  
 Used Oil Market Burner: No  
 Used Oil Spec Marketer: No

**Hazardous Waste Handler Details**

Sequence No: 1  
 Receive Date: 19801119  
 Handler Name: SAFETY PRODUCTS INC  
 Source Type: Notification  
 Federal Waste Generator Code: N  
 Generator Code Description: Not a Generator, Verified

<a href="#">15</a>	1 of 2	W	0.13 / 669.73	272.87 / 8	MORGAN PROPERTIES LLC. 50 NORTH FRONT ST. SUITE 920 - Memphis TN 38103	LUST
--------------------	--------	---	---------------	------------	--	------

Facility ID: 9791873  
 Site No: 1  
 Current Status: 1a Completed Tank Closure  
 Cause: -  
 CAC Company: -

Product Released: -  
 Discovery Date: -  
 How Discovered: -  
 County: Shelby

Map Key	Number of Records	Direction	Distance (mi/ft)	Elev/Diff (ft)	Site	DB
---------	-------------------	-----------	------------------	----------------	------	----

Owner Name: MORGAN PROPERTIES LLC.  
Case Description: -

<a href="#">15</a>	2 of 2	W	0.13 / 669.73	272.87 / 8	Morgan Keegan Tower 50 North Front St. Suite 920 Memphis TN 38103	UST
--------------------	--------	---	---------------	------------	---	-----

Facility ID: 9791873  
Facility Status: InActive  
Tank Count: 1  
Regulated:  
Facility Red Tagged: No  
Reason Red Tagged:  
Facility Type: Other or Unknown  
Owner Name: Parkway Realty Services  
Owner Type:  
Currently in Use:  
Perm Out of Use: 1  
Temp Out of Service:  
Abandoned:  
Facility County:  
Owner ID: 309558

**Tank Details**

Tank ID: 53291  
Tank No: 1  
Date Tank Installed: 7/21/1985  
Date Tank Closed: 5/25/1999  
Emergency Gen:  
Tank Mode of Constr:  
Facility Count: 1  
How Tank Closed:  
Tank Material: Steel  
Owner Name: Parkway Realty Services  
Owner Type: Duplicate Facility  
Owner Status: InActive  
Owner CIU Count:  
Owner POU Count: 1  
Owner TOU Count:  
Owner Tank Count: 1

**Compartment Details**

Compart ID: 54101  
Compart Status: Permanently Out of Use  
Compart Overall Stat: Inactive  
Date Compart Closed:  
Compart Letter: A  
Compart Regulated:  
Compt Capacity: 550  
Compt Substance: ULS Diesel  
Comprt Rel Detec: Manual Tank Gauging and Tank Tightness Testing  
Date Last Used: 3/25/1999  
Overfill Device Install: Yes  
Overfill Type:  
Pipe Material: Steel  
Catasatrophic L L Detec: None  
Periodic Line Leak Detection: Pipe Leak Detection Not Listed  
Piping Type:  
Flex Piping Type:  
Pipe Install Dt:  
Spill Device Install: Yes  
Pipe Construction:  
Small Delivery:  
Owner Address1: 50 North Front St.  
Owner Address2:  
Owner City: Memphis  
Owner State: TN  
Owner Zip: 38103

<a href="#">16</a>	1 of 1	N	0.13 / 699.34	269.78 / 5	U S ARMY CORPS OF ENGINEERS 167 N MID-AMERICA MALL MEMPHIS TN 38103-1894	RCRA NON GEN
--------------------	--------	---	---------------	------------	--	-----------------

EPA Handler ID: TN3210800014  
Gen Status Universe: No Report  
Contact Name: MARGIE HISKY  
Contact Address: 167 N MID-AMERICA MALL, , MEMPHIS, TN, 38103-1894, US  
Contact Phone No and Ext: 901-544-3136  
Contact Email:  
Contact Country: US  
County Name: SHELBY  
EPA Region: 04  
Land Type:  
Receive Date: 19970213

Map Key	Number of Records	Direction	Distance (mi/ft)	Elev/Diff (ft)	Site	DB
---------	-------------------	-----------	------------------	----------------	------	----

**Violation/Evaluation Summary**

**Note:** NO RECORDS: As of Oct 2020, there are no Compliance Monitoring and Enforcement (violation) records associated with this facility (EPA ID).

**Handler Summary**

**Importer Activity:** No  
**Mixed Waste Generator:** No  
**Transporter Activity:** No  
**Transfer Facility:** No  
**Onsite Burner Exemption:** No  
**Furnace Exemption:** No  
**Underground Injection Activity:** No  
**Commercial TSD:** No  
**Used Oil Transporter:** No  
**Used Oil Transfer Facility:** No  
**Used Oil Processor:** No  
**Used Oil Refiner:** No  
**Used Oil Burner:** No  
**Used Oil Market Burner:** No  
**Used Oil Spec Marketer:** No

**Hazardous Waste Handler Details**

**Sequence No:** 1  
**Receive Date:** 19970213  
**Handler Name:** U S ARMY CORPS OF ENGINEERS  
**Source Type:** Notification  
**Federal Waste Generator Code:** N  
**Generator Code Description:** Not a Generator, Verified

<a href="#">17</a>	1 of 3	ESE	0.14 / 721.65	247.59 / -17	ONE MEMPHIS PLACE VENTURE 200 JEFFERSON AVE STE 201 - MEMPHIS TN 38103	LUST
--------------------	--------	-----	---------------	--------------	--	------

**Facility ID:** 9792521  
**Site No:** 1  
**Current Status:** 8 Case Closed  
**Cause:** 7 Unknown  
**CAC Company:** Environmental Protection Systems  
**Owner Name:** ONE MEMPHIS PLACE VE  
**Case Description:** -

**Product Released:** -  
**Discovery Date:** DEC-16-1993  
**How Discovered:** 7 Environmental Audit  
**County:** Shelby

<a href="#">17</a>	2 of 3	ESE	0.14 / 721.65	247.59 / -17	ONE MEMPHIS PLACE 200 JEFFERSON AVE - Memphis TN 38103	LUST
--------------------	--------	-----	---------------	--------------	--	------

**Facility ID:** 9792521  
**Site No:** 2  
**Current Status:** 1a Completed Tank Closure  
**Cause:** -  
**CAC Company:** -  
**Owner Name:** ONE MEMPHIS PLACE, L.P.  
**Case Description:** -

**Product Released:** -  
**Discovery Date:** -  
**How Discovered:** -  
**County:** Shelby

<a href="#">17</a>	3 of 3	ESE	0.14 / 721.65	247.59 / -17	One Memphis Place 200 Jefferson Avenue Memphis TN 38103	UST
--------------------	--------	-----	---------------	--------------	---	-----

Map Key	Number of Records	Direction	Distance (mi/ft)	Elev/Diff (ft)	Site	DB
---------	-------------------	-----------	------------------	----------------	------	----

<b>Facility ID:</b>	9792521				<b>Currently in Use:</b>	
<b>Facility Status:</b>	InActive				<b>Perm Out of Use:</b>	1
<b>Tank Count:</b>	1				<b>Temp Out of Service:</b>	
<b>Regulated:</b>					<b>Abandoned:</b>	
<b>Facility Red Tagged:</b>	No				<b>Facility County:</b>	
<b>Reason Red Tagged:</b>					<b>Owner ID:</b>	309187
<b>Facility Type:</b>		Other or Unknown				
<b>Owner Name:</b>		One Memphis Place, L.p.				
<b>Owner Type:</b>						

**Tank Details**

<b>Tank ID:</b>	51588				<b>Owner Type:</b>	Private
<b>Tank No:</b>	1				<b>Owner Status:</b>	InActive
<b>Date Tank Installed:</b>	12/20/1985				<b>Owner CIU Count:</b>	
<b>Date Tank Closed:</b>	12/22/1998				<b>Owner POU Count:</b>	1
<b>Emergency Gen:</b>					<b>Owner TOU Count:</b>	
<b>Tank Mode of Constr:</b>					<b>Owner Tank Count:</b>	1
<b>Facility Count:</b>	1					
<b>How Tank Closed:</b>		Removed from Ground				
<b>Tank Material:</b>		Steel				
<b>Owner Name:</b>		One Memphis Place, L.p.				

**Compartment Details**

<b>Compart ID:</b>	52334				<b>Piping Type:</b>	
<b>Compart Status:</b>	Permanently Out of Use				<b>Flex Piping Type:</b>	
<b>Compart Overall Stat:</b>	Inactive				<b>Pipe Install Dt:</b>	
<b>Date Comprt Closed:</b>					<b>Spill Device Install:</b>	Yes
<b>Compart Letter:</b>	A				<b>Pipe Construction:</b>	
<b>Compart Regulated:</b>					<b>Small Delivery:</b>	
<b>Compt Capacity:</b>	500				<b>Owner Address1:</b>	100 Peabody Place
<b>Compt Substance:</b>	ULS Diesel				<b>Owner Address2:</b>	Suite 1200
<b>Comprt Rel Detec:</b>	Manual Tank Gauging and Tank Tightness Testing				<b>Owner City:</b>	Memphis
<b>Date Last Used:</b>	12/22/1998				<b>Owner State:</b>	TN
<b>Overfill Device Install:</b>	Yes				<b>Owner Zip:</b>	38103
<b>Overfill Type:</b>						
<b>Pipe Material:</b>		Steel				
<b>Catasatrophic L L Detec:</b>						
<b>Periodic Line Leak Detection:</b>		Annual LTT				

<b>18</b>	1 of 1	<b>SE</b>	<b>0.14 / 745.65</b>	<b>258.48 / -6</b>	<b>JOHNS HARRISON PRINTING CO 45 N THIRD ST MEMPHIS TN 38103</b>	<b>RCRA NON GEN</b>
-----------	--------	-----------	----------------------	--------------------	--	-------------------------

<b>EPA Handler ID:</b>	TND007029382
<b>Gen Status Universe:</b>	No Report
<b>Contact Name:</b>	JOHNS HARRISON
<b>Contact Address:</b>	45 N THIRD ST, , MEMPHIS, TN, 38103, US
<b>Contact Phone No and Ext:</b>	615-555-1212
<b>Contact Email:</b>	
<b>Contact Country:</b>	US
<b>County Name:</b>	SHELBY
<b>EPA Region:</b>	04
<b>Land Type:</b>	
<b>Receive Date:</b>	19801119

**Violation/Evaluation Summary**

**Note:** NO RECORDS: As of Oct 2020, there are no Compliance Monitoring and Enforcement (violation) records associated with this facility (EPA ID).

**Handler Summary**



Map Key	Number of Records	Direction	Distance (mi/ft)	Elev/Diff (ft)	Site	DB
---------	-------------------	-----------	------------------	----------------	------	----

**Importer Activity:** No  
**Mixed Waste Generator:** No  
**Transporter Activity:** No  
**Transfer Facility:** No  
**Onsite Burner Exemption:** No  
**Furnace Exemption:** No  
**Underground Injection Activity:** No  
**Commercial TSD:** No  
**Used Oil Transporter:** No  
**Used Oil Transfer Facility:** No  
**Used Oil Processor:** No  
**Used Oil Refiner:** No  
**Used Oil Burner:** No  
**Used Oil Market Burner:** No  
**Used Oil Spec Marketer:** No

**Hazardous Waste Handler Details**

**Sequence No:** 1  
**Receive Date:** 19801119  
**Handler Name:** JOHNS HARRISON PRINTING CO  
**Source Type:** Notification  
**Federal Waste Generator Code:** N  
**Generator Code Description:** Not a Generator, Verified

<a href="#">19</a>	1 of 3	NW	0.15 / 796.87	255.21 / -9	MUD ISLAND 125 N FRONT STREET - Memphis TN 38103	LUST
--------------------	--------	----	---------------	-------------	--	------

**Facility ID:** 9791059  
**Site No:** 1  
**Current Status:** 1a Completed Tank Closure  
**Cause:** -  
**CAC Company:** Moring Environmental Services  
**Owner Name:** CITY OF MEMPHIS/PROPERTY MAINT.  
**Case Description:** See active case 2.

**Product Released:** -  
**Discovery Date:** -  
**How Discovered:** -  
**County:** Shelby

<a href="#">19</a>	2 of 3	NW	0.15 / 796.87	255.21 / -9	MUD ISLAND 125 N FRONT STREET - Memphis TN 38103	LUST
--------------------	--------	----	---------------	-------------	--	------

**Facility ID:** 9791059  
**Site No:** 2  
**Current Status:** 8 Case Closed  
**Cause:** 2 Overfill  
**CAC Company:** -  
**Owner Name:** CITY OF MEMPHIS/PROPERTY MAINT.  
**Case Description:** From Closure

**Product Released:** -  
**Discovery Date:** MAY-11-2001  
**How Discovered:** 1 At Closure  
**County:** Shelby

<a href="#">19</a>	3 of 3	NW	0.15 / 796.87	255.21 / -9	Mud Island 125 North Front St. Memphis TN 38103	UST
--------------------	--------	----	---------------	-------------	---	-----

**Facility ID:** 9791059  
**Facility Status:** InActive  
**Tank Count:** 5  
**Regulated:**  
**Facility Red Tagged:** No  
**Reason Red Tagged:**  
**Facility Type:** Other or Unknown  
**Owner Name:** City of Memphis/Vehicle Service Center  
**Owner Type:**

**Currently in Use:**  
**Perm Out of Use:** 5  
**Temp Out of Service:**  
**Abandoned:**  
**Facility County:**  
**Owner ID:** 308910

Map Key	Number of Records	Direction	Distance (mi/ft)	Elev/Diff (ft)	Site	DB
---------	-------------------	-----------	------------------	----------------	------	----

**Tank Details**

<b>Tank ID:</b>	49658			<b>Owner Type:</b>	Local Government
<b>Tank No:</b>	5			<b>Owner Status:</b>	Active
<b>Date Tank Installed:</b>	1/28/1982			<b>Owner CIU Count:</b>	4
<b>Date Tank Closed:</b>	2/23/1994			<b>Owner POU Count:</b>	176
<b>Emergency Gen:</b>				<b>Owner TOU Count:</b>	
<b>Tank Mode of Constr:</b>				<b>Owner Tank Count:</b>	180
<b>Facility Count:</b>	94				
<b>How Tank Closed:</b>		Removed from Ground			
<b>Tank Material:</b>		Fiberglass Reinforced Plastic			
<b>Owner Name:</b>		City of Memphis/Vehicle Service Center			

**Compartment Details**

<b>Compart ID:</b>	50396			<b>Piping Type:</b>	
<b>Compart Status:</b>	Permanently Out of Use			<b>Flex Piping Type:</b>	
<b>Compart Overall Stat:</b>	Inactive			<b>Pipe Install Dt:</b>	
<b>Date Compart Closed:</b>				<b>Spill Device Install:</b>	Yes
<b>Compart Letter:</b>	A			<b>Pipe Construction:</b>	
<b>Compart Regulated:</b>				<b>Small Delivery:</b>	
<b>Compt Capacity:</b>	10000			<b>Owner Address1:</b>	Attn: Russell Heaston
<b>Compt Substance:</b>	Kerosene			<b>Owner Address2:</b>	671 St. Jude Place
<b>Comprt Rel Detec:</b>	Tank LD Not Listed			<b>Owner City:</b>	Memphis
<b>Date Last Used:</b>	2/21/1994			<b>Owner State:</b>	TN
<b>Overfill Device Install:</b>	Yes			<b>Owner Zip:</b>	38105
<b>Overfill Type:</b>					
<b>Pipe Material:</b>		Hazardous Substance			
<b>Catasatrophic L L Detec:</b>		None			
<b>Periodic Line Leak Detection:</b>		Pipe Leak Detection Not Listed			

**Tank Details**

<b>Tank ID:</b>	49657			<b>Owner Type:</b>	Local Government
<b>Tank No:</b>	4			<b>Owner Status:</b>	Active
<b>Date Tank Installed:</b>	1/28/1982			<b>Owner CIU Count:</b>	4
<b>Date Tank Closed:</b>	4/17/2001			<b>Owner POU Count:</b>	176
<b>Emergency Gen:</b>				<b>Owner TOU Count:</b>	
<b>Tank Mode of Constr:</b>				<b>Owner Tank Count:</b>	180
<b>Facility Count:</b>	94				
<b>How Tank Closed:</b>		Removed from Ground			
<b>Tank Material:</b>		Fiberglass Reinforced Plastic			
<b>Owner Name:</b>		City of Memphis/Vehicle Service Center			

**Compartment Details**

<b>Compart ID:</b>	50395			<b>Piping Type:</b>	
<b>Compart Status:</b>	Permanently Out of Use			<b>Flex Piping Type:</b>	
<b>Compart Overall Stat:</b>	Inactive			<b>Pipe Install Dt:</b>	
<b>Date Compart Closed:</b>				<b>Spill Device Install:</b>	Yes
<b>Compart Letter:</b>	A			<b>Pipe Construction:</b>	
<b>Compart Regulated:</b>				<b>Small Delivery:</b>	
<b>Compt Capacity:</b>	10000			<b>Owner Address1:</b>	Attn: Russell Heaston
<b>Compt Substance:</b>	ULS Diesel			<b>Owner Address2:</b>	671 St. Jude Place
<b>Comprt Rel Detec:</b>	Tank LD Not Listed			<b>Owner City:</b>	Memphis
<b>Date Last Used:</b>	3/17/1999			<b>Owner State:</b>	TN
<b>Overfill Device Install:</b>	Yes			<b>Owner Zip:</b>	38105
<b>Overfill Type:</b>					
<b>Pipe Material:</b>		Hazardous Substance			
<b>Catasatrophic L L Detec:</b>		None			
<b>Periodic Line Leak Detection:</b>		Pipe Leak Detection Not Listed			

Map Key	Number of Records	Direction	Distance (mi/ft)	Elev/Diff (ft)	Site	DB
---------	-------------------	-----------	------------------	----------------	------	----

**Tank Details**

<b>Tank ID:</b>	49655	<b>Owner Type:</b>	Local Government
<b>Tank No:</b>	2	<b>Owner Status:</b>	Active
<b>Date Tank Installed:</b>	1/28/1982	<b>Owner CIU Count:</b>	4
<b>Date Tank Closed:</b>	4/17/2001	<b>Owner POU Count:</b>	176
<b>Emergency Gen:</b>		<b>Owner TOU Count:</b>	
<b>Tank Mode of Constr:</b>		<b>Owner Tank Count:</b>	180
<b>Facility Count:</b>	94		
<b>How Tank Closed:</b>	Removed from Ground		
<b>Tank Material:</b>	Fiberglass Reinforced Plastic		
<b>Owner Name:</b>	City of Memphis/Vehicle Service Center		

**Compartment Details**

<b>Compartment ID:</b>	50393	<b>Piping Type:</b>	
<b>Compartment Status:</b>	Permanently Out of Use	<b>Flex Piping Type:</b>	
<b>Compartment Overall Stat:</b>	Inactive	<b>Pipe Install Dt:</b>	
<b>Date Compartment Closed:</b>		<b>Spill Device Install:</b>	Yes
<b>Compartment Letter:</b>	A	<b>Pipe Construction:</b>	
<b>Compartment Regulated:</b>		<b>Small Delivery:</b>	
<b>Compartment Capacity:</b>	10000	<b>Owner Address1:</b>	Attn: Russell Heaston
<b>Compartment Substance:</b>	Gasoline	<b>Owner Address2:</b>	671 St. Jude Place
<b>Compartment Rel Detec:</b>	Tank LD Not Listed	<b>Owner City:</b>	Memphis
<b>Date Last Used:</b>	3/17/1999	<b>Owner State:</b>	TN
<b>Overfill Device Install:</b>	Yes	<b>Owner Zip:</b>	38105
<b>Overfill Type:</b>			
<b>Pipe Material:</b>	Hazardous Substance		
<b>Catasatrophic L L Detec:</b>	None		
<b>Periodic Line Leak Detection:</b>	Pipe Leak Detection Not Listed		

**Tank Details**

<b>Tank ID:</b>	49654	<b>Owner Type:</b>	Local Government
<b>Tank No:</b>	1	<b>Owner Status:</b>	Active
<b>Date Tank Installed:</b>	1/28/1982	<b>Owner CIU Count:</b>	4
<b>Date Tank Closed:</b>	2/23/1994	<b>Owner POU Count:</b>	176
<b>Emergency Gen:</b>		<b>Owner TOU Count:</b>	
<b>Tank Mode of Constr:</b>		<b>Owner Tank Count:</b>	180
<b>Facility Count:</b>	94		
<b>How Tank Closed:</b>	Removed from Ground		
<b>Tank Material:</b>	Fiberglass Reinforced Plastic		
<b>Owner Name:</b>	City of Memphis/Vehicle Service Center		

**Compartment Details**

<b>Compartment ID:</b>	50392	<b>Piping Type:</b>	
<b>Compartment Status:</b>	Permanently Out of Use	<b>Flex Piping Type:</b>	
<b>Compartment Overall Stat:</b>	Inactive	<b>Pipe Install Dt:</b>	
<b>Date Compartment Closed:</b>		<b>Spill Device Install:</b>	Yes
<b>Compartment Letter:</b>	A	<b>Pipe Construction:</b>	
<b>Compartment Regulated:</b>		<b>Small Delivery:</b>	
<b>Compartment Capacity:</b>	10000	<b>Owner Address1:</b>	Attn: Russell Heaston
<b>Compartment Substance:</b>	Gasoline	<b>Owner Address2:</b>	671 St. Jude Place
<b>Compartment Rel Detec:</b>	Tank LD Not Listed	<b>Owner City:</b>	Memphis
<b>Date Last Used:</b>	2/21/1994	<b>Owner State:</b>	TN
<b>Overfill Device Install:</b>	Yes	<b>Owner Zip:</b>	38105
<b>Overfill Type:</b>			
<b>Pipe Material:</b>	Hazardous Substance		
<b>Catasatrophic L L Detec:</b>	None		
<b>Periodic Line Leak Detection:</b>	Pipe Leak Detection Not Listed		

**Tank Details**

Map Key	Number of Records	Direction	Distance (mi/ft)	Elev/Diff (ft)	Site	DB
<b>Tank ID:</b>	49656				<b>Owner Type:</b> Local Government	
<b>Tank No:</b>	3				<b>Owner Status:</b> Active	
<b>Date Tank Installed:</b>	1/28/1982				<b>Owner CIU Count:</b> 4	
<b>Date Tank Closed:</b>	2/23/1994				<b>Owner POU Count:</b> 176	
<b>Emergency Gen:</b>					<b>Owner TOU Count:</b>	
<b>Tank Mode of Constr:</b>					<b>Owner Tank Count:</b> 180	
<b>Facility Count:</b>	94					
<b>How Tank Closed:</b>		Removed from Ground				
<b>Tank Material:</b>		Fiberglass Reinforced Plastic				
<b>Owner Name:</b>		City of Memphis/Vehicle Service Center				

**Compartment Details**

<b>Compartment ID:</b>	50394				<b>Piping Type:</b>	
<b>Compartment Status:</b>	Permanently Out of Use				<b>Flex Piping Type:</b>	
<b>Compartment Overall Stat:</b>	Inactive				<b>Pipe Install Dt:</b>	
<b>Date Compartment Closed:</b>					<b>Spill Device Install:</b>	Yes
<b>Compartment Letter:</b>	A				<b>Pipe Construction:</b>	
<b>Compartment Regulated:</b>					<b>Small Delivery:</b>	
<b>Compartment Capacity:</b>	5000				<b>Owner Address1:</b>	Attn: Russell Heaston
<b>Compartment Substance:</b>	ULS Diesel				<b>Owner Address2:</b>	671 St. Jude Place
<b>Compartment Rel Detec:</b>	Tank LD Not Listed				<b>Owner City:</b>	Memphis
<b>Date Last Used:</b>	2/21/1994				<b>Owner State:</b>	TN
<b>Overfill Device Install:</b>	Yes				<b>Owner Zip:</b>	38105
<b>Overfill Type:</b>						
<b>Pipe Material:</b>		Hazardous Substance				
<b>Catasatrophic L L Detec:</b>		None				
<b>Periodic Line Leak Detection:</b>		Pipe Leak Detection Not Listed				

[20](#) 1 of 1 **ESE** **0.16 / 850.70** **246.24 / -18** **DAILY NEWS PUBLISHING CO** **RCRA NON GEN**  
**THE**  
**193 JEFFERSON AVE**  
**MEMPHIS TN 38103**

<b>EPA Handler ID:</b>	TND007017437
<b>Gen Status Universe:</b>	No Report
<b>Contact Name:</b>	DAILY NEWS
<b>Contact Address:</b>	193 JEFFERSON AVE, , MEMPHIS, TN, 38103, US
<b>Contact Phone No and Ext:</b>	615-555-1212
<b>Contact Email:</b>	
<b>Contact Country:</b>	US
<b>County Name:</b>	SHELBY
<b>EPA Region:</b>	04
<b>Land Type:</b>	
<b>Receive Date:</b>	19801119

**Violation/Evaluation Summary**

**Note:** NO RECORDS: As of Oct 2020, there are no Compliance Monitoring and Enforcement (violation) records associated with this facility (EPA ID).

**Handler Summary**

<b>Importer Activity:</b>	No
<b>Mixed Waste Generator:</b>	No
<b>Transporter Activity:</b>	No
<b>Transfer Facility:</b>	No
<b>Onsite Burner Exemption:</b>	No
<b>Furnace Exemption:</b>	No
<b>Underground Injection Activity:</b>	No
<b>Commercial TSD:</b>	No
<b>Used Oil Transporter:</b>	No
<b>Used Oil Transfer Facility:</b>	No
<b>Used Oil Processor:</b>	No
<b>Used Oil Refiner:</b>	No

Map Key	Number of Records	Direction	Distance (mi/ft)	Elev/Diff (ft)	Site	DB
Used Oil Burner:		No				
Used Oil Market Burner:		No				
Used Oil Spec Marketer:		No				

**Hazardous Waste Handler Details**

Sequence No: 1  
 Receive Date: 19801119  
 Handler Name: DAILY NEWS PUBLISHING CO THE  
 Source Type: Notification  
 Federal Waste Generator Code: N  
 Generator Code Description: Not a Generator, Verified

<a href="#">21</a>	1 of 1	S	0.17 / 886.25	262.95 / -1	ENDICOTT NELSON & SONS INC 9 NORTH 2ND STREET SUITE 1514 MEMPHIS TN 38103	RCRA NON GEN
--------------------	--------	---	------------------	----------------	--	-----------------

EPA Handler ID: TND007038672  
 Gen Status Universe: No Report  
 Contact Name: ENDICOTT NELSON  
 Contact Address: 9 NORTH 2ND STREET SUITE 1514, , MEMPHIS, TN, 38103, US  
 Contact Phone No and Ext: 615-555-1212  
 Contact Email:  
 Contact Country: US  
 County Name: SHELBY  
 EPA Region: 04  
 Land Type:  
 Receive Date: 19801119

**Violation/Evaluation Summary**

**Note:** NO RECORDS: As of Oct 2020, there are no Compliance Monitoring and Enforcement (violation) records associated with this facility (EPA ID).

**Handler Summary**

Importer Activity: No  
 Mixed Waste Generator: No  
 Transporter Activity: No  
 Transfer Facility: No  
 Onsite Burner Exemption: No  
 Furnace Exemption: No  
 Underground Injection Activity: No  
 Commercial TSD: No  
 Used Oil Transporter: No  
 Used Oil Transfer Facility: No  
 Used Oil Processor: No  
 Used Oil Refiner: No  
 Used Oil Burner: No  
 Used Oil Market Burner: No  
 Used Oil Spec Marketer: No

**Hazardous Waste Handler Details**

Sequence No: 1  
 Receive Date: 19801119  
 Handler Name: ENDICOTT NELSON & SONS INC  
 Source Type: Notification  
 Federal Waste Generator Code: N  
 Generator Code Description: Not a Generator, Verified



Map Key	Number of Records	Direction	Distance (mi/ft)	Elev/Diff (ft)	Site	DB
<a href="#">22</a>	1 of 1	ESE	0.17 / 900.54	245.59 / -19	Jefferson Parking Partners 199 Jefferson Avenue Memphis TN 38103	UST

**Facility ID:** 9792522  
**Facility Status:** InActive  
**Tank Count:** 3  
**Regulated:**  
**Facility Red Tagged:** No  
**Reason Red Tagged:**  
**Facility Type:** Other or Unknown  
**Owner Name:** Jefferson Parking Partners  
**Owner Type:**

**Currently in Use:**  
**Perm Out of Use:** 3  
**Temp Out of Service:**  
**Abandoned:**  
**Facility County:**  
**Owner ID:** 309188

#### Tank Details

**Tank ID:** 51591  
**Tank No:** 3  
**Date Tank Installed:** 1/1/1900  
**Date Tank Closed:** 2/1/1994  
**Emergency Gen:**  
**Tank Mode of Constr:**  
**Facility Count:** 1  
**How Tank Closed:** Removed from Ground  
**Tank Material:** Tank Construction Material Other or Unknown  
**Owner Name:** Jefferson Parking Partners

**Owner Type:** Private  
**Owner Status:** InActive  
**Owner CIU Count:**  
**Owner POU Count:** 3  
**Owner TOU Count:**  
**Owner Tank Count:** 3

#### Compartment Details

**Compart ID:** 52337  
**Compart Status:** Permanently Out of Use  
**Compart Overall Stat:** Inactive  
**Date Compart Closed:**  
**Compart Letter:** A  
**Compart Regulated:**  
**Compt Capacity:** 500  
**Compt Substance:** Waste or Used Oil  
**Comprt Rel Detec:** Tank LD Not Listed  
**Date Last Used:** 2/1/1994  
**Overfill Device Install:** Yes  
**Overfill Type:**  
**Pipe Material:** Hazardous Substance  
**Catasatrophic L L Detec:** None  
**Periodic Line Leak Detection:** Pipe Leak Detection Not Listed

**Piping Type:**  
**Flex Piping Type:**  
**Pipe Install Dt:**  
**Spill Device Install:** Yes  
**Pipe Construction:**  
**Small Delivery:**  
**Owner Address1:** C/O Allright Parking  
**Owner Address2:** 8 S 3rd. St. Concourse  
**Owner City:** Memphis  
**Owner State:** TN  
**Owner Zip:** 38103

#### Tank Details

**Tank ID:** 51589  
**Tank No:** 1  
**Date Tank Installed:** 1/1/1900  
**Date Tank Closed:** 2/1/1994  
**Emergency Gen:**  
**Tank Mode of Constr:**  
**Facility Count:** 1  
**How Tank Closed:** Removed from Ground  
**Tank Material:** Tank Construction Material Other or Unknown  
**Owner Name:** Jefferson Parking Partners

**Owner Type:** Private  
**Owner Status:** InActive  
**Owner CIU Count:**  
**Owner POU Count:** 3  
**Owner TOU Count:**  
**Owner Tank Count:** 3

#### Compartment Details

**Compart ID:** 52335  
**Compart Status:** Permanently Out of Use  
**Compart Overall Stat:** Inactive  
**Date Compart Closed:**

**Piping Type:**  
**Flex Piping Type:**  
**Pipe Install Dt:**  
**Spill Device Install:** Yes

Map Key	Number of Records	Direction	Distance (mi/ft)	Elev/Diff (ft)	Site	DB
---------	-------------------	-----------	------------------	----------------	------	----

<b>Compart Letter:</b>	A				<b>Pipe Construction:</b>	
<b>Compart Regulated:</b>					<b>Small Delivery:</b>	
<b>Compt Capacity:</b>	2500				<b>Owner Address1:</b>	C/O Allright Parking
<b>Compt Substance:</b>	Gasoline				<b>Owner Address2:</b>	8 S 3rd. St. Concourse
<b>Comprt Rel Detec:</b>	Tank LD Not Listed				<b>Owner City:</b>	Memphis
<b>Date Last Used:</b>	1/1/1987				<b>Owner State:</b>	TN
<b>Overfill Device Install:</b>	Yes				<b>Owner Zip:</b>	38103
<b>Overfill Type:</b>						
<b>Pipe Material:</b>		Hazardous Substance				
<b>Catasatrophic L L Detec:</b>		None				
<b>Periodic Line Leak Detection:</b>		Pipe Leak Detection Not Listed				

**Tank Details**

<b>Tank ID:</b>	51590				<b>Owner Type:</b>	Private
<b>Tank No:</b>	2				<b>Owner Status:</b>	InActive
<b>Date Tank Installed:</b>	1/1/1900				<b>Owner CIU Count:</b>	
<b>Date Tank Closed:</b>	2/1/1994				<b>Owner POU Count:</b>	3
<b>Emergency Gen:</b>					<b>Owner TOU Count:</b>	
<b>Tank Mode of Constr:</b>					<b>Owner Tank Count:</b>	3
<b>Facility Count:</b>	1					
<b>How Tank Closed:</b>		Removed from Ground				
<b>Tank Material:</b>		Tank Construction Material Other or Unknown				
<b>Owner Name:</b>		Jefferson Parking Partners				

**Compartment Details**

<b>Compart ID:</b>	52336				<b>Piping Type:</b>	
<b>Compart Status:</b>	Permanently Out of Use				<b>Flex Piping Type:</b>	
<b>Compart Overall Stat:</b>	Inactive				<b>Pipe Install Dt:</b>	
<b>Date Comprt Closed:</b>					<b>Spill Device Install:</b>	Yes
<b>Compart Letter:</b>	A				<b>Pipe Construction:</b>	
<b>Compart Regulated:</b>					<b>Small Delivery:</b>	
<b>Compt Capacity:</b>	2500				<b>Owner Address1:</b>	C/O Allright Parking
<b>Compt Substance:</b>	ULS Diesel				<b>Owner Address2:</b>	8 S 3rd. St. Concourse
<b>Comprt Rel Detec:</b>	Tank LD Not Listed				<b>Owner City:</b>	Memphis
<b>Date Last Used:</b>	1/1/1987				<b>Owner State:</b>	TN
<b>Overfill Device Install:</b>	Yes				<b>Owner Zip:</b>	38103
<b>Overfill Type:</b>						
<b>Pipe Material:</b>		Hazardous Substance				
<b>Catasatrophic L L Detec:</b>		None				
<b>Periodic Line Leak Detection:</b>		Pipe Leak Detection Not Listed				

<a href="#">23</a>	1 of 1	<b>NNE</b>	<b>0.18 / 974.08</b>	<b>262.52 / -2</b>	<b>Firestone Tire and Rubber</b> 138 Poplar Ave Memphis TN 38103	<b>FED BROWNFIELDS</b>
--------------------	--------	------------	----------------------	--------------------	--	------------------------

<b>Acres Property ID:</b>	13629				<b>SFLLP Fact Owship:</b>	
<b>Prprty Size(Acres):</b>	88				<b>Hzntnl Collct Mthd:</b>	
<b>Type of Funding:</b>	N/A				<b>Source Map Scale:</b>	
<b>Local Property No:</b>					<b>Reference Point:</b>	
<b>Ownership Entity:</b>					<b>Horiz Refer Datum:</b>	
<b>Current Owner:</b>					<b>Latitude:</b>	35.149632
<b>DID Ownrshp Chng:</b>					<b>Longitude:</b>	-90.048912
<b>Cleanup Required:</b>		Y				
<b>Cntmnt Fnd Ctrl Sbstncs:</b>						
<b>Cntmnt Fnd Petroleum:</b>						
<b>Cntmnt Fnd Asbestos:</b>						
<b>Cntmnt Fnd Lead:</b>						
<b>Cntmnt Fnd Pahs:</b>						
<b>Cntmnt Fnd Pcb:</b>						
<b>Cntmnt Fnd Vocs:</b>						
<b>Cntmnt Fnd Selenium:</b>						
<b>Cntmnt Fnd Iron:</b>						
<b>Cntmnt Fnd Arsenic:</b>						
<b>Cntmnt Fnd Cadmium:</b>						

<b>Map Key</b>	<b>Number of Records</b>	<b>Direction</b>	<b>Distance (mi/ft)</b>	<b>Elev/Diff (ft)</b>	<b>Site</b>	<b>DB</b>
<i>Cntmnt Fnd Chromium:</i>						
<i>Cntmnt Fnd Copper:</i>						
<i>Cntmnt Fnd Mercury:</i>						
<i>Cntmnt Fnd Nickel:</i>						
<i>Cntmnt Fnd Pesticides:</i>						
<i>Cntmnt Fnd Svocs:</i>						
<i>Cntmnt Fnd Other Metals:</i>						
<i>Cntmnt Fnd Other:</i>						
<i>Cntmnt Fnd Other Descr :</i>						
<i>Cntmnt Fnd Unknown:</i>						
<i>Cntmnt Fnd None:</i>						
<i>Cntmnt Clnd Up Ctl Sbst:</i>						
<i>Cntmnt Clnd Up Petroleum:</i>						
<i>Cntmnt Clnd Up Asbestos:</i>						
<i>Cntmnt Clnd Up Lead:</i>						
<i>Cntmnt Clnd Up PAHs:</i>						
<i>Cntmnt Clnd Up PCBs:</i>						
<i>Cntmnt Clnd Up VOCs:</i>						
<i>Cntmnt Clnd Up Selenium:</i>						
<i>Cntmnt Clnd Up Iron:</i>						
<i>Cntmnt Clnd Up Arsenic:</i>						
<i>Cntmnt Clnd Up Cadmium:</i>						
<i>Cntmnt Clnd Up Chromium:</i>						
<i>Cntmnt Clnd Up Copper:</i>						
<i>Cntmnt Clnd Up Mercury:</i>						
<i>Cntmnt Clnd Up Nickel:</i>						
<i>Cntmnt Clnd Up Pesticides:</i>						
<i>Cntmnt Clnd Up Svocs:</i>						
<i>Cntmnt Clnd Oth Metals:</i>						
<i>Cntmnt Clnd Up Other:</i>						
<i>Cntmnt Clnd Up Oth Descr:</i>						
<i>Cntmnt Clnd Up Unknown:</i>						
<i>Cntmnt Clnd Up None:</i>						
<i>Media Affected Air:</i>						
<i>Media Affected Sediments:</i>						
<i>Media Affected Soil:</i>						
<i>Media Affect Drnking Wtr:</i>						
<i>Media Affected Grnd Wtr:</i>						
<i>Media Affctd Surf Wtr:</i>						
<i>Media Affctd Bldg Matrls:</i>						
<i>Media Affected Indoor Air:</i>						
<i>Media Affected None:</i>						
<i>Media Affected Unknown:</i>						
<i>Media Clnd Up Air:</i>						
<i>Media Clnd Up Sediments:</i>						
<i>Media Clnd Up Soil:</i>						
<i>Media Clnd Up Drnk Wtr:</i>						
<i>Media Clnd Up Grnd Wtr:</i>						
<i>Media Clnd Up Surf Wtr:</i>						
<i>Media Clnd Up Bldg Mats:</i>						
<i>Media Clnd Up Indoor Air:</i>						
<i>Media Clnd Up Unknown:</i>						
<i>St Tribal Prg ID No:</i>						
<i>Further Action Cleanup:</i>						
<i>Enrollment St Tribal Prg:</i>						
<i>Institutional Ctrl ICs Req:</i>						
<i>IC Catgry Proprietary Ctrl:</i>						
<i>IC Catgry Informational Dev:</i>						
<i>IC Catgry Govmntal Ctrl:</i>						
<i>IC Catgry Enfrc Prmt TIs:</i>						
<i>ICs in Place:</i>		U				
<i>Date ICs in Place:</i>						
<i>Photographs are Available:</i>						
<i>Video is Available:</i>						
<i>Description History:</i>		FIRESTONE PLANT				

**Detail Information**

Map Key	Number of Records	Direction	Distance (mi/ft)	Elev/Diff (ft)	Site	DB
---------	-------------------	-----------	------------------	----------------	------	----

<b>Grant Recipient Nme:</b>	Memphis, City of				<b>Acre/Grnspc Create:</b>	
<b>Accmplshmnt Count:</b>	0				<b>Redev Funding Src:</b>	
<b>Coop Agreement No:</b>	98431897				<b>Redev Funding Amt:</b>	
<b>Brwnfld Grant Type:</b>	Assessment				<b>Highlights:</b>	
<b>Assessment Phase:</b>	Phase I Environmental Assessment				<b>IC Data Address:</b>	
<b>Assmnt Start Date:</b>	12/31/2000 00:00:00				<b>Redev Complete Dt:</b>	
<b>Assmnt Complete Dt:</b>	12/31/2000 00:00:00				<b>2010 No Blw Pvrty:</b>	994
<b>Assmnt Funding Amt:</b>					<b>2010 Below Poverty:</b>	22.8%
<b>Cleanup Start Date:</b>					<b>2010 Median Income:</b>	3375
<b>Clnup Complete Dt:</b>					<b>2010 No Low Income:</b>	1342
<b>Acres Cleaned Up:</b>					<b>2010 Low Income:</b>	30.8%
<b>Cleanup Fnding Src:</b>					<b>2010 No Vcnt Housng:</b>	396
<b>Cleanup Fnding Amt:</b>					<b>2010 Vacnt Housng:</b>	21.3%
<b>Redevmnt Start Dt:</b>					<b>2010 No Unemployed:</b>	116
<b>Clnup / Redev Jobs:</b>					<b>2010 Unemployed:</b>	2.7%
<b>Assmnt Funding Src:</b>						
<b>Entity Prvde Assmnt Fnds:</b>						
<b>Enty Prvdng Clnup Fnd:</b>						
<b>Entity Prvdng Redev Funds:</b>						
<b>Past Use Grnspace Arces:</b>						
<b>Past Use Residential Arces:</b>						
<b>Past Use Commercial Arces:</b>						
<b>Past Use Industrial Arces:</b>						
<b>Past Use Multistory Arces:</b>						
<b>Future Use Multistory Arces:</b>						
<b>Future Use Greenspace:</b>						
<b>Future Use Residential:</b>						
<b>Future Use Commercial:</b>						
<b>Future Use Industrial:</b>						

[24](#)

1 of 1

S

0.19 /  
998.31

259.94 /  
-5

PRINT SHOP THE  
150 MADISON AVE  
MEMPHIS TN 38103

RCRA  
NON GEN

<b>EPA Handler ID:</b>	TND073553778
<b>Gen Status Universe:</b>	No Report
<b>Contact Name:</b>	PRINT SHOP
<b>Contact Address:</b>	150 MADISON AVE, , MEMPHIS, TN, 38103, US
<b>Contact Phone No and Ext:</b>	615-555-1212
<b>Contact Email:</b>	
<b>Contact Country:</b>	US
<b>County Name:</b>	SHELBY
<b>EPA Region:</b>	04
<b>Land Type:</b>	
<b>Receive Date:</b>	19801119

**Violation/Evaluation Summary**

**Note:** NO RECORDS: As of Oct 2020, there are no Compliance Monitoring and Enforcement (violation) records associated with this facility (EPA ID).

**Handler Summary**

<b>Importer Activity:</b>	No
<b>Mixed Waste Generator:</b>	No
<b>Transporter Activity:</b>	No
<b>Transfer Facility:</b>	No
<b>Onsite Burner Exemption:</b>	No
<b>Furnace Exemption:</b>	No
<b>Underground Injection Activity:</b>	No
<b>Commercial TSD:</b>	No
<b>Used Oil Transporter:</b>	No
<b>Used Oil Transfer Facility:</b>	No
<b>Used Oil Processor:</b>	No
<b>Used Oil Refiner:</b>	No
<b>Used Oil Burner:</b>	No

Map Key	Number of Records	Direction	Distance (mi/ft)	Elev/Diff (ft)	Site	DB
---------	-------------------	-----------	------------------	----------------	------	----

Used Oil Market Burner: No  
 Used Oil Spec Marketer: No

**Hazardous Waste Handler Details**

Sequence No: 1  
 Receive Date: 19801119  
 Handler Name: PRINT SHOP THE  
 Source Type: Notification  
 Federal Waste Generator Code: N  
 Generator Code Description: Not a Generator, Verified

<a href="#">25</a>	1 of 4	NE	0.19 / 999.27	259.51 / -5	Ezon Products Company* Po Box 18736 Memphis TN -	HWM
--------------------	--------	----	---------------	-------------	--	-----

Facility ID: TND990650293  
 Site ID: 96079  
 Status: Inactive  
 County: Shelby  
 Latitude: 35.149763  
 Longitude: -90.049249

<a href="#">25</a>	2 of 4	NE	0.19 / 999.27	259.51 / -5	Ciba Specialty Chemical 3691tulane Rd Memphis TN -	HWM
--------------------	--------	----	---------------	-------------	--	-----

Facility ID: TNR000016972  
 Site ID: 96083  
 Status: Inactive  
 County: Shelby  
 Latitude: 35.149763  
 Longitude: -90.049249

<a href="#">25</a>	3 of 4	NE	0.19 / 999.27	259.51 / -5	Cummings Environmental End Of Port Street Memphis TN -	HWM
--------------------	--------	----	---------------	-------------	--	-----

Facility ID: TNR000006312  
 Site ID: 96080  
 Status: Active  
 County: Shelby  
 Latitude: 35.149763  
 Longitude: -90.049249

<a href="#">25</a>	4 of 4	NE	0.19 / 999.27	259.51 / -5	Memphis City Schools - Hillcrest High Hillcrest High School Memphis TN -	HWM
--------------------	--------	----	---------------	-------------	--	-----

Facility ID: TND987768710  
 Site ID: 96078  
 Status: Active  
 County: Shelby  
 Latitude: 35.149763  
 Longitude: -90.049249

<a href="#">26</a>	1 of 1	SSE	0.19 / 1,025.72	258.78 / -6	POSTAL INSTANT PRESS 9 N THIRD MEMPHIS TN 38103	RCRA NON GEN
--------------------	--------	-----	-----------------	-------------	---	-----------------

EPA Handler ID: TND000425546  
 Gen Status Universe: No Report  
 Contact Name: POSTAL INSTANT  
 Contact Address: 9 N THIRD, , MEMPHIS, TN, 38103, US  
 Contact Phone No and Ext: 615-555-1212  
 Contact Email:  
 Contact Country: US  
 County Name: SHELBY  
 EPA Region: 04  
 Land Type:



Map Key	Number of Records	Direction	Distance (mi/ft)	Elev/Diff (ft)	Site	DB
---------	-------------------	-----------	------------------	----------------	------	----

Receive Date: 19801119

**Violation/Evaluation Summary**

**Note:** NO RECORDS: As of Oct 2020, there are no Compliance Monitoring and Enforcement (violation) records associated with this facility (EPA ID).

**Handler Summary**

**Importer Activity:** No  
**Mixed Waste Generator:** No  
**Transporter Activity:** No  
**Transfer Facility:** No  
**Onsite Burner Exemption:** No  
**Furnace Exemption:** No  
**Underground Injection Activity:** No  
**Commercial TSD:** No  
**Used Oil Transporter:** No  
**Used Oil Transfer Facility:** No  
**Used Oil Processor:** No  
**Used Oil Refiner:** No  
**Used Oil Burner:** No  
**Used Oil Market Burner:** No  
**Used Oil Spec Marketer:** No

**Hazardous Waste Handler Details**

**Sequence No:** 1  
**Receive Date:** 19801119  
**Handler Name:** POSTAL INSTANT PRESS  
**Source Type:** Notification  
**Federal Waste Generator Code:** N  
**Generator Code Description:** Not a Generator, Verified

<a href="#">27</a>	1 of 1	<b>ENE</b>	<b>0.20 / 1,041.07</b>	<b>244.79 / -20</b>	<b>Criminal Justice Center 245 Washington Ave Memphis TN 38103</b>	<b>ALT FUELS</b>
--------------------	--------	------------	----------------------------	-------------------------	--	------------------

<b>ID:</b>	96344	<b>CNG Dispenser No:</b>	
<b>Federal Agency ID:</b>		<b>CNG Fill Type Code:</b>	
<b>Federal Agency:</b>		<b>CNG Site Renew Src:</b>	
<b>Fed Agency Name:</b>		<b>CNG PSI:</b>	
<b>Status:</b>	Open: The station is open.	<b>CNG Storage Cap:</b>	
<b>Facility Type:</b>		<b>CNG Tot Compr Cap:</b>	
<b>Fuel Type Code:</b>	ELEC: Electric	<b>CNG Vehicle Class:</b>	
<b>Owner Type Desc:</b>		<b>LPG Nozzle Types:</b>	
<b>Expected Date:</b>		<b>LNG Site Renew Src:</b>	
<b>Dt Last Confirmed:</b>	2020-09-24	<b>LNG Vehicle Class:</b>	
<b>Open Date:</b>		<b>Hydrogen is Retail:</b>	
<b>Updated at:</b>	2020-09-24 08:08:08 UTC	<b>Hydrogen Pressures:</b>	
<b>BD Blends:</b>		<b>Hydrogen Standards:</b>	
<b>NG PSI:</b>		<b>Station Phone:</b>	888-998-2546
<b>NG Fill Type Code:</b>		<b>Latitude:</b>	35.147539
<b>NG Fill Type Desc:</b>		<b>Longitude:</b>	-90.046249
<b>NG Vehicle Class:</b>			
<b>NG Vehicle Class Desc:</b>			
<b>E85 Blender Pump:</b>			
<b>E85 Blender Pump Desc:</b>			
<b>E85 Other Ethanol Blends:</b>			
<b>EV Pricing:</b>	Level 2: \$0.03 per 30 seconds		
<b>EV Pricing French:</b>			
<b>EV on Site Renewable Source:</b>			
<b>LPG Primary:</b>			
<b>LPG Primary Desc:</b>			
<b>Intersection Directions:</b>	Paid Parking - Garage for Jury Duty and		

Map Key	Number of Records	Direction	Distance (mi/ft)	Elev/Diff (ft)	Site	DB
---------	-------------------	-----------	------------------	----------------	------	----

**Geocode Status Desc:** Court visits, located on the first floor, midway on the left.  
**Hydrogen Status Link:** The location is from a real GPS readout at the station.

<a href="#">28</a>	1 of 1	SE	0.21 / 1,083.79	248.00 / -16	BELLSOUTH TELECOMMUNICATIONS-83260 201 COURT STREET MEMPHIS TN 38103	RCRA NON GEN
--------------------	--------	----	-----------------	--------------	--	-----------------

**EPA Handler ID:** TND980514830  
**Gen Status Universe:** No Report  
**Contact Name:** JUDITH LAWSON  
**Contact Address:** 333, COMMERCE STREET, RM 3K105, NASHVILLE, TN, 37201, US  
**Contact Phone No and Ext:** 615-214-4281  
**Contact Email:**  
**Contact Country:** US  
**County Name:** SHELBY  
**EPA Region:** 04  
**Land Type:** Private  
**Receive Date:** 20030228

**Violation/Evaluation Summary**

**Note:** NO RECORDS: As of Oct 2020, there are no Compliance Monitoring and Enforcement (violation) records associated with this facility (EPA ID).

**Handler Summary**

**Importer Activity:** No  
**Mixed Waste Generator:** No  
**Transporter Activity:** No  
**Transfer Facility:** No  
**Onsite Burner Exemption:** No  
**Furnace Exemption:** No  
**Underground Injection Activity:** No  
**Commercial TSD:** No  
**Used Oil Transporter:** No  
**Used Oil Transfer Facility:** No  
**Used Oil Processor:** No  
**Used Oil Refiner:** No  
**Used Oil Burner:** No  
**Used Oil Market Burner:** No  
**Used Oil Spec Marketer:** No

**Hazardous Waste Handler Details**

**Sequence No:** 1  
**Receive Date:** 19990224  
**Handler Name:** BELLSOUTH TELECOMMUNICATIONS-83260  
**Source Type:** Notification  
**Federal Waste Generator Code:** 2  
**Generator Code Description:** Small Quantity Generator

**Hazardous Waste Handler Details**

**Sequence No:** 2  
**Receive Date:** 20010228  
**Handler Name:** BELLSOUTH TELECOMMUNICATIONS-83260  
**Source Type:** Notification  
**Federal Waste Generator Code:** 2  
**Generator Code Description:** Small Quantity Generator

Map Key	Number of Records	Direction	Distance (mi/ft)	Elev/Diff (ft)	Site	DB
---------	-------------------	-----------	------------------	----------------	------	----

**Hazardous Waste Handler Details**

**Sequence No:** 3  
**Receive Date:** 20030228  
**Handler Name:** BELLSOUTH TELECOMMUNICATIONS-83260  
**Source Type:** Notification  
**Federal Waste Generator Code:** N  
**Generator Code Description:** Not a Generator, Verified

**Waste Code Details**

**Hazardous Waste Code:** D008  
**Waste Code Description:** LEAD  
  
**Hazardous Waste Code:** D009  
**Waste Code Description:** MERCURY

**Owner/Operator Details**

<b>Owner/Operator Ind:</b>	Current Operator	<b>Street No:</b>	3855
<b>Type:</b>	Private	<b>Street 1:</b>	OUTLAND ROAD
<b>Name:</b>	CLINT MATHIS, MANAGER	<b>Street 2:</b>	
<b>Date Became Current:</b>		<b>City:</b>	MEMPHIS
<b>Date Ended Current:</b>		<b>State:</b>	TN
<b>Phone:</b>	901-797-3389	<b>Country:</b>	
<b>Source Type:</b>	Notification	<b>Zip Code:</b>	38118

<b>Owner/Operator Ind:</b>	Current Owner	<b>Street No:</b>	675
<b>Type:</b>	Private	<b>Street 1:</b>	PEACHTREE ST N C
<b>Name:</b>	BELL SOUTH TELECOMMUNICATIONS I	<b>Street 2:</b>	
<b>Date Became Current:</b>		<b>City:</b>	ATLANTA
<b>Date Ended Current:</b>		<b>State:</b>	GA
<b>Phone:</b>	800-327-3486	<b>Country:</b>	
<b>Source Type:</b>	Notification	<b>Zip Code:</b>	30375

<b>Owner/Operator Ind:</b>	Current Owner	<b>Street No:</b>	
<b>Type:</b>	Private	<b>Street 1:</b>	675 PEACHTREE ST N C
<b>Name:</b>	BELL SOUTH TELECOMMUNICATIONS I	<b>Street 2:</b>	
<b>Date Became Current:</b>		<b>City:</b>	ATLANTA
<b>Date Ended Current:</b>		<b>State:</b>	GA
<b>Phone:</b>	800-327-3486	<b>Country:</b>	
<b>Source Type:</b>	Notification	<b>Zip Code:</b>	30375

**Historical Handler Details**

**Receive Dt:** 20010228  
**Generator Code Description:** Small Quantity Generator  
**Handler Name:** BELLSOUTH TELECOMMUNICATIONS-83260

**Receive Dt:** 19990224  
**Generator Code Description:** Small Quantity Generator  
**Handler Name:** BELLSOUTH TELECOMMUNICATIONS-83260

<a href="#">29</a>	1 of 1	S	0.21 / 1,105.44	257.67 / -7	CLARKE INC PRINTERS 19 S SECOND ST MEMPHIS TN 38101	RCRA NON GEN
--------------------	--------	---	--------------------	----------------	---	-----------------

**EPA Handler ID:** TND007032691  
**Gen Status Universe:** No Report  
**Contact Name:** CLARKE INC  
**Contact Address:** 19 S SECOND ST, , MEMPHIS, TN, 38101, US  
**Contact Phone No and Ext:** 615-555-1212  
**Contact Email:**

Map Key	Number of Records	Direction	Distance (mi/ft)	Elev/Diff (ft)	Site	DB
---------	-------------------	-----------	------------------	----------------	------	----

**Contact Country:** US  
**County Name:** SHELBY  
**EPA Region:** 04  
**Land Type:**  
**Receive Date:** 19801119

**Violation/Evaluation Summary**

**Note:** NO RECORDS: As of Oct 2020, there are no Compliance Monitoring and Enforcement (violation) records associated with this facility (EPA ID).

**Handler Summary**

**Importer Activity:** No  
**Mixed Waste Generator:** No  
**Transporter Activity:** No  
**Transfer Facility:** No  
**Onsite Burner Exemption:** No  
**Furnace Exemption:** No  
**Underground Injection Activity:** No  
**Commercial TSD:** No  
**Used Oil Transporter:** No  
**Used Oil Transfer Facility:** No  
**Used Oil Processor:** No  
**Used Oil Refiner:** No  
**Used Oil Burner:** No  
**Used Oil Market Burner:** No  
**Used Oil Spec Marketer:** No

**Hazardous Waste Handler Details**

**Sequence No:** 1  
**Receive Date:** 19801119  
**Handler Name:** CLARKE INC PRINTERS  
**Source Type:** Notification  
**Federal Waste Generator Code:** N  
**Generator Code Description:** Not a Generator, Verified

<a href="#">30</a>	1 of 1	WSW	0.21 / 1,108.01	271.92 / 7	UNITED STATES POSTAL SERVICE, FRONT STRE ONE NORTH FRONT STREET MEMPHIS TN 38103-9998	RCRA VSQG
--------------------	--------	-----	--------------------	---------------	---	-----------

**EPA Handler ID:** TNR000008102  
**Gen Status Universe:** VSG  
**Contact Name:** ROOSEVELT ALLEN  
**Contact Address:** 225, NORTH HUMPHREYS BLVD, , MEMPHIS, TN, 38166-0865, US  
**Contact Phone No and Ext:** 901-747-7258  
**Contact Email:** RALLEN05@EMAIL.USPS.GOV  
**Contact Country:** US  
**County Name:** SHELBY  
**EPA Region:** 04  
**Land Type:** Federal  
**Receive Date:** 20030404

**Violation/Evaluation Summary**

**Note:** NO RECORDS: As of Oct 2020, there are no Compliance Monitoring and Enforcement (violation) records associated with this facility (EPA ID).

**Handler Summary**

Map Key	Number of Records	Direction	Distance (mi/ft)	Elev/Diff (ft)	Site	DB
<b>Importer Activity:</b>		No				
<b>Mixed Waste Generator:</b>		No				
<b>Transporter Activity:</b>		No				
<b>Transfer Facility:</b>		No				
<b>Onsite Burner Exemption:</b>		No				
<b>Furnace Exemption:</b>		No				
<b>Underground Injection Activity:</b>		No				
<b>Commercial TSD:</b>		No				
<b>Used Oil Transporter:</b>		No				
<b>Used Oil Transfer Facility:</b>		No				
<b>Used Oil Processor:</b>		No				
<b>Used Oil Refiner:</b>		No				
<b>Used Oil Burner:</b>		No				
<b>Used Oil Market Burner:</b>		No				
<b>Used Oil Spec Marketer:</b>		No				

**Hazardous Waste Handler Details**

**Sequence No:** 1  
**Receive Date:** 19990311  
**Handler Name:** UNITED STATES POSTAL SERVICE  
**Federal Waste Generator Code:** 3  
**Generator Code Description:** Very Small Quantity Generator  
**Source Type:** Notification

**Hazardous Waste Handler Details**

**Sequence No:** 2  
**Receive Date:** 20010306  
**Handler Name:** UNITED STATES POSTAL SERVICE  
**Federal Waste Generator Code:** 3  
**Generator Code Description:** Very Small Quantity Generator  
**Source Type:** Notification

**Hazardous Waste Handler Details**

**Sequence No:** 3  
**Receive Date:** 20030404  
**Handler Name:** UNITED STATES POSTAL SERVICE, FRONT STRE  
**Federal Waste Generator Code:** 3  
**Generator Code Description:** Very Small Quantity Generator  
**Source Type:** Notification

**Owner/Operator Details**

<b>Owner/Operator Ind:</b> Current Owner	<b>Street No:</b>	
<b>Type:</b> Federal	<b>Street 1:</b>	555 SOUTH THIRD STREET
<b>Name:</b> UNITED STATES POSTAL SERVICE	<b>Street 2:</b>	
<b>Date Became Current:</b>	<b>City:</b>	MEMPHIS
<b>Date Ended Current:</b>	<b>State:</b>	TN
<b>Phone:</b> 901-521-2198	<b>Country:</b>	
<b>Source Type:</b> Notification	<b>Zip Code:</b>	38103

<b>Owner/Operator Ind:</b> Current Owner	<b>Street No:</b>	225
<b>Type:</b> Federal	<b>Street 1:</b>	NORTH HUMPHREYS BLVD
<b>Name:</b> UNITED STATES POSTAL SERVICE	<b>Street 2:</b>	
<b>Date Became Current:</b> 18870601	<b>City:</b>	MEMPHIS
<b>Date Ended Current:</b>	<b>State:</b>	TN
<b>Phone:</b> 901-747-7400	<b>Country:</b>	US
<b>Source Type:</b> Notification	<b>Zip Code:</b>	38166-0860

<b>Owner/Operator Ind:</b> Current Operator	<b>Street No:</b>	ONE
<b>Type:</b> Federal	<b>Street 1:</b>	NORTH FRONT STREET
<b>Name:</b> MANAGER, CUSTOMER SERVICE	<b>Street 2:</b>	



Map Key	Number of Records	Direction	Distance (mi/ft)	Elev/Diff (ft)	Site	DB
<b>Date Became Current:</b>	20030404				<b>City:</b> MEMPHIS	
<b>Date Ended Current:</b>					<b>State:</b> TN	
<b>Phone:</b>	901-576-2117				<b>Country:</b> US	
<b>Source Type:</b>	Notification				<b>Zip Code:</b> 38103-9998	

#### Historical Handler Details

**Receive Dt:** 20010306  
**Generator Code Description:** Very Small Quantity Generator  
**Handler Name:** UNITED STATES POSTAL SERVICE

**Receive Dt:** 19990311  
**Generator Code Description:** Very Small Quantity Generator  
**Handler Name:** UNITED STATES POSTAL SERVICE

<a href="#">31</a>	1 of 2	SSW	0.21 / 1,121.26	271.03 / 7	SHY C D & CO INC 12 S MAIN ST MEMPHIS TN 38103	RCRA NON GEN
--------------------	--------	-----	--------------------	---------------	--	-----------------

**EPA Handler ID:** TND073553877  
**Gen Status Universe:** No Report  
**Contact Name:** SHY C D & CO INC  
**Contact Address:** 12 S MAIN ST, , MEMPHIS, TN, 38103, US  
**Contact Phone No and Ext:** 615-555-1212  
**Contact Email:**  
**Contact Country:** US  
**County Name:** SHELBY  
**EPA Region:** 04  
**Land Type:**  
**Receive Date:** 19801119

#### Violation/Evaluation Summary

**Note:** NO RECORDS: As of Oct 2020, there are no Compliance Monitoring and Enforcement (violation) records associated with this facility (EPA ID).

#### Handler Summary

**Importer Activity:** No  
**Mixed Waste Generator:** No  
**Transporter Activity:** No  
**Transfer Facility:** No  
**Onsite Burner Exemption:** No  
**Furnace Exemption:** No  
**Underground Injection Activity:** No  
**Commercial TSD:** No  
**Used Oil Transporter:** No  
**Used Oil Transfer Facility:** No  
**Used Oil Processor:** No  
**Used Oil Refiner:** No  
**Used Oil Burner:** No  
**Used Oil Market Burner:** No  
**Used Oil Spec Marketer:** No

#### Hazardous Waste Handler Details

**Sequence No:** 1  
**Receive Date:** 19801119  
**Handler Name:** SHY C D & CO INC  
**Source Type:** Notification  
**Federal Waste Generator Code:** N  
**Generator Code Description:** Not a Generator, Verified

Map Key	Number of Records	Direction	Distance (mi/ft)	Elev/Diff (ft)	Site	DB
<a href="#">31</a>	2 of 2	SSW	0.21 / 1,121.26	271.03 / 7	COLOR CRAFT INC DELAWARE CORP 12 S MAIN ST MEMPHIS TN 38103	RCRA NON GEN

**EPA Handler ID:** TND054873120  
**Gen Status Universe:** No Report  
**Contact Name:** COLOR CRAFT  
**Contact Address:** 12 S MAIN ST, , MEMPHIS, TN, 38103, US  
**Contact Phone No and Ext:** 615-555-1212  
**Contact Email:**  
**Contact Country:** US  
**County Name:** SHELBY  
**EPA Region:** 04  
**Land Type:**  
**Receive Date:** 19801119

**Violation/Evaluation Summary**

**Note:** NO RECORDS: As of Oct 2020, there are no Compliance Monitoring and Enforcement (violation) records associated with this facility (EPA ID).

**Handler Summary**

**Importer Activity:** No  
**Mixed Waste Generator:** No  
**Transporter Activity:** No  
**Transfer Facility:** No  
**Onsite Burner Exemption:** No  
**Furnace Exemption:** No  
**Underground Injection Activity:** No  
**Commercial TSD:** No  
**Used Oil Transporter:** No  
**Used Oil Transfer Facility:** No  
**Used Oil Processor:** No  
**Used Oil Refiner:** No  
**Used Oil Burner:** No  
**Used Oil Market Burner:** No  
**Used Oil Spec Marketer:** No

**Hazardous Waste Handler Details**

**Sequence No:** 1  
**Receive Date:** 19801119  
**Handler Name:** COLOR CRAFT INC DELAWARE CORP  
**Source Type:** Notification  
**Federal Waste Generator Code:** N  
**Generator Code Description:** Not a Generator, Verified

<a href="#">32</a>	1 of 1	S	0.21 / 1,131.97	257.67 / -7	MID-SOUTH ENGRAVING CO., INC. 21 SOUTH SECOND STREET MEMPHIS TN 38103	RCRA NON GEN
--------------------	--------	---	--------------------	----------------	---	-----------------

**EPA Handler ID:** TND007033343  
**Gen Status Universe:** No Report  
**Contact Name:** STEPHEN L BELOTE  
**Contact Address:** 21, SO. SECOND ST., , MEMPHIS, TN, 38103, US  
**Contact Phone No and Ext:** 901-523-1447  
**Contact Email:**  
**Contact Country:** US  
**County Name:** SHELBY  
**EPA Region:** 04  
**Land Type:**

Receive Date: 20090727

**Violation/Evaluation Summary**

**Note:** NO VIOLATIONS: All of the compliance records associated with this facility (EPA ID) indicate NO VIOLATIONS; Compliance Monitoring and Enforcement table dated Oct, 2020.

**Evaluation Details**

**Evaluation Start Date:** 20000222  
**Evaluation Type Description:** COMPLIANCE EVALUATION INSPECTION ON-SITE  
**Violation Short Description:**  
**Return to Compliance Date:**  
**Evaluation Agency:** State

**Handler Summary**

**Importer Activity:** No  
**Mixed Waste Generator:** No  
**Transporter Activity:** No  
**Transfer Facility:** No  
**Onsite Burner Exemption:** No  
**Furnace Exemption:** No  
**Underground Injection Activity:** No  
**Commercial TSD:** No  
**Used Oil Transporter:** No  
**Used Oil Transfer Facility:** No  
**Used Oil Processor:** No  
**Used Oil Refiner:** No  
**Used Oil Burner:** No  
**Used Oil Market Burner:** No  
**Used Oil Spec Marketer:** No

**Hazardous Waste Handler Details**

**Sequence No:** 1  
**Receive Date:** 19970717  
**Handler Name:** MID-SOUTH ENGRAVING CO., INC.  
**Source Type:** Notification  
**Federal Waste Generator Code:** 1  
**Generator Code Description:** Large Quantity Generator

**Hazardous Waste Handler Details**

**Sequence No:** 1  
**Receive Date:** 20090727  
**Handler Name:** MID-SOUTH ENGRAVING CO., INC.  
**Source Type:** Implementer  
**Federal Waste Generator Code:** N  
**Generator Code Description:** Not a Generator, Verified

**Historical Handler Details**

**Receive Dt:** 19970717  
**Generator Code Description:** Large Quantity Generator  
**Handler Name:** MID-SOUTH ENGRAVING CO., INC.

<a href="#">33</a>	1 of 1	N	0.22 / 1,168.18	266.18 / 2	Federal Reserve Bank Of St. Louis - Memphis 200 N Main St Memphis TN 38103-1624	UST
--------------------	--------	---	--------------------	---------------	--	-----

Map Key	Number of Records	Direction	Distance (mi/ft)	Elev/Diff (ft)	Site	DB
---------	-------------------	-----------	------------------	----------------	------	----

<b>Facility ID:</b>	9792579				<b>Currently in Use:</b>	2
<b>Facility Status:</b>	Active				<b>Perm Out of Use:</b>	
<b>Tank Count:</b>	2				<b>Temp Out of Service:</b>	
<b>Regulated:</b>					<b>Abandoned:</b>	
<b>Facility Red Tagged:</b>	No				<b>Facility County:</b>	
<b>Reason Red Tagged:</b>					<b>Owner ID:</b>	309328
<b>Facility Type:</b>		Federal Non-Military				
<b>Owner Name:</b>		Federal Reserve Bank Of St. Louis - Memphis Branch				
<b>Owner Type:</b>						

**Tank Details**

<b>Tank ID:</b>	52149				<b>Owner Type:</b>	Federal Government
<b>Tank No:</b>	2				<b>Owner Status:</b>	Active
<b>Date Tank Installed:</b>	4/1/1978				<b>Owner CIU Count:</b>	2
<b>Date Tank Closed:</b>					<b>Owner POU Count:</b>	
<b>Emergency Gen:</b>					<b>Owner TOU Count:</b>	
<b>Tank Mode of Constr:</b>					<b>Owner Tank Count:</b>	2
<b>Facility Count:</b>	1					
<b>How Tank Closed:</b>						
<b>Tank Material:</b>		Cathodically Protected Steel-StiP3				
<b>Owner Name:</b>		Federal Reserve Bank Of St. Louis - Memphis Branch				

**Compartment Details**

<b>Compartment ID:</b>	52933				<b>Piping Type:</b>	
<b>Compartment Status:</b>	Currently in Use				<b>Flex Piping Type:</b>	
<b>Compartment Overall Stat:</b>	Active				<b>Pipe Install Dt:</b>	
<b>Date Compartment Closed:</b>					<b>Spill Device Install:</b>	Yes
<b>Compartment Letter:</b>	A				<b>Pipe Construction:</b>	
<b>Compartment Regulated:</b>	Not-Regulated				<b>Small Delivery:</b>	
<b>Compartment Capacity:</b>	30000				<b>Owner Address1:</b>	200 Norh Main St.
<b>Compartment Substance:</b>	ULS Diesel				<b>Owner Address2:</b>	
<b>Compartment Rel Detec:</b>	Automatic Tank Gauging				<b>Owner City:</b>	Memphis
<b>Date Last Used:</b>					<b>Owner State:</b>	TN
<b>Overfill Device Install:</b>	Yes				<b>Owner Zip:</b>	38103
<b>Overfill Type:</b>						
<b>Pipe Material:</b>						
<b>Catasatrophic L L Detec:</b>	None					
<b>Periodic Line Leak Detection:</b>	Pipe Leak Detection Not Listed					

**Tank Details**

<b>Tank ID:</b>	52148				<b>Owner Type:</b>	Federal Government
<b>Tank No:</b>	1				<b>Owner Status:</b>	Active
<b>Date Tank Installed:</b>	4/1/1978				<b>Owner CIU Count:</b>	2
<b>Date Tank Closed:</b>					<b>Owner POU Count:</b>	
<b>Emergency Gen:</b>					<b>Owner TOU Count:</b>	
<b>Tank Mode of Constr:</b>					<b>Owner Tank Count:</b>	2
<b>Facility Count:</b>	1					
<b>How Tank Closed:</b>						
<b>Tank Material:</b>		Cathodically Protected Steel-StiP3				
<b>Owner Name:</b>		Federal Reserve Bank Of St. Louis - Memphis Branch				

**Compartment Details**

<b>Compartment ID:</b>	52932				<b>Piping Type:</b>	
<b>Compartment Status:</b>	Currently in Use				<b>Flex Piping Type:</b>	
<b>Compartment Overall Stat:</b>	Active				<b>Pipe Install Dt:</b>	
<b>Date Compartment Closed:</b>					<b>Spill Device Install:</b>	Yes
<b>Compartment Letter:</b>	A				<b>Pipe Construction:</b>	Single Wall
<b>Compartment Regulated:</b>	Not-Regulated				<b>Small Delivery:</b>	More than 25
<b>Compartment Capacity:</b>	10000				<b>Owner Address1:</b>	200 Norh Main St.

Map Key	Number of Records	Direction	Distance (mi/ft)	Elev/Diff (ft)	Site	DB
<b>Compt Substance:</b>		ULS Diesel		<b>Owner Address2:</b>		
<b>Comprt Rel Detec:</b>		Automatic Tank Gauging		<b>Owner City:</b> Memphis		
<b>Date Last Used:</b>				<b>Owner State:</b> TN		
<b>Overfill Device Install:</b>		Yes		<b>Owner Zip:</b> 38103		
<b>Overfill Type:</b>		Not Required				
<b>Pipe Material:</b>						
<b>Catasatrophic L L Detec:</b>		None				
<b>Periodic Line Leak Detection:</b>		Pipe Leak Detection Not Listed				

[34](#) 1 of 1 SSW 0.24 / 1,251.11 269.02 / 5 26 S. Main Street 26 S. Main Street Memphis TN 38103

FED BROWNFIELDS

<b>Acres Property ID:</b>	138883	<b>SFLLP Fact Owship:</b>	
<b>Prprty Size(Acres):</b>	.08	<b>Hzrntl Collct Mthd:</b>	Address Matching-House Number
<b>Type of Funding:</b>	Hazardous & Petroleum	<b>Source Map Scale:</b>	
<b>Local Property No:</b>	002057 00008	<b>Reference Point:</b>	Center of a Facility or Station
<b>Ownership Entity:</b>	Private	<b>Horiz Refer Datum:</b>	North American Datum of 1983
<b>Current Owner:</b>	Taylor Waller Development LLC	<b>Latitude:</b>	35.144382
<b>DID Ownrshp Chng:</b>	N	<b>Longitude:</b>	-90.05274500000001
<b>Cleanup Required:</b>	N		
<b>Cntmnt Fnd Ctrl Sbstncs:</b>			
<b>Cntmnt Fnd Petroleum:</b>			
<b>Cntmnt Fnd Asbestos:</b>	Yes		
<b>Cntmnt Fnd Lead:</b>	Y		
<b>Cntmnt Fnd Pahs:</b>	Yes		
<b>Cntmnt Fnd Pcb:</b>			
<b>Cntmnt Fnd Voc:</b>	Yes		
<b>Cntmnt Fnd Selenium:</b>			
<b>Cntmnt Fnd Iron:</b>			
<b>Cntmnt Fnd Arsenic:</b>			
<b>Cntmnt Fnd Cadmium:</b>			
<b>Cntmnt Fnd Chromium:</b>			
<b>Cntmnt Fnd Copper:</b>			
<b>Cntmnt Fnd Mercury:</b>			
<b>Cntmnt Fnd Nickel:</b>			
<b>Cntmnt Fnd Pesticides:</b>			
<b>Cntmnt Fnd Svocs:</b>			
<b>Cntmnt Fnd Other Metals:</b>			
<b>Cntmnt Fnd Other:</b>			
<b>Cntmnt Fnd Other Descr :</b>			
<b>Cntmnt Fnd Unknown:</b>			
<b>Cntmnt Fnd None:</b>			
<b>Cntmnt Clnd Up Ctl Sbst:</b>			
<b>Cntmnt Clnd Up Petroleum:</b>			
<b>Cntmnt Clnd Up Asbestos:</b>			
<b>Cntmnt Clnd Up Lead:</b>			
<b>Cntmnt Clnd Up PAHs:</b>			
<b>Cntmnt Clnd Up PCBs:</b>			
<b>Cntmnt Clnd Up VOCs:</b>			
<b>Cntmnt Clnd Up Selenium:</b>			
<b>Cntmnt Clnd Up Iron:</b>			
<b>Cntmnt Clnd Up Arsenic:</b>			
<b>Cntmnt Clnd Up Cadmium:</b>			
<b>Cntmnt Clnd Up Chromium:</b>			
<b>Cntmnt Clnd Up Copper:</b>			
<b>Cntmnt Clnd Up Mercury:</b>			
<b>Cntmnt Clnd Up Nickel:</b>			
<b>Cntmnt Clnd Up Pesticides:</b>			
<b>Cntmnt Clnd Up Svocs:</b>			
<b>Cntmnt Clnd Oth Metals:</b>			
<b>Cntmnt Clnd Up Other:</b>			
<b>Cntmnt Clnd Up Oth Desc:</b>			
<b>Cntmnt Clnd Up Unknown:</b>			
<b>Cntmnt Clnd Up None:</b>			
<b>Media Affected Air:</b>			
<b>Media Affected Sediments:</b>			
<b>Media Affected Soil:</b>			



Map Key	Number of Records	Direction	Distance (mi/ft)	Elev/Diff (ft)	Site	DB
<b>Media Affect Drnking Wtr:</b>						
<b>Media Affected Grnd Wtr:</b>						
<b>Media Affctd Surf Wtr:</b>						
<b>Media Affctd Bldg Matrls:</b>		Yes				
<b>Media Affected Indoor Air:</b>						
<b>Media Affected None:</b>						
<b>Media Affected Unknown:</b>						
<b>Media Clnd Up Air:</b>						
<b>Media Clnd Up Sediments:</b>						
<b>Media Clnd Up Soil:</b>						
<b>Media Clnd Up Drnk Wtr:</b>						
<b>Media Clnd Up Grnd Wtr:</b>						
<b>Media Clnd Up Surf Wtr:</b>						
<b>Media Clnd Up Bldg Mats:</b>						
<b>Media Clnd Up Indoor Air:</b>						
<b>Media Clnd Up Unknown:</b>						
<b>St Tribal Prg ID No:</b>						
<b>Further Action Cleanup:</b>						
<b>Enrollment St Tribal Prg:</b>						
<b>Institutional Ctrl ICs Req:</b>		N				
<b>IC Catgry Proprietary Ctrl:</b>						
<b>IC Catgry Informational Dev:</b>						
<b>IC Catgry Govmntal Ctrl:</b>						
<b>IC Catgry Enfrc Prmt Tls:</b>						
<b>ICs in Place:</b>						
<b>Date ICs in Place:</b>						
<b>Photographs are Available:</b>		Y				
<b>Video is Available:</b>		N				
<b>Description History:</b>			The 0.077-acre rectangular subject property is improved with a 14,900-square-foot three-story building with a basement. The property is accessible from the northwest through a main entrance along South Main Street and from the southeast through the basement along South November 6th Street. The subject property is currently vacant and has not been occupied since the mid-2000s. The subject property has been developed commercially since at least 1888, the date of the earliest useful standard historical source (Sanborn fire insurance map) obtained for this Phase I ESA. Occupants of the subject property include a furniture store (late 1800s), a book seller and tailor (early 1900s), a café (circa 1915 to the early 1930s), a hotel on the second and third floors (1920), clothing stores (mid-1930s to mid-1940s), a jewelry store (circa 1945 to early 1970s), optometrist office (circa 1961 to 1969), fashion clothing store (1970s), gift shop (1983), restaurant (1990), pager/beeper store (mid-1990s), hat store (early to mid-2000s), and a comedy club and karaoke café (mid-2000s). Owners Dec 1954 - Jan 1987: Joseph Larkey & Assoc. Jan 1987: Brinkely House Assoc LTD Jan 1987 - Jul 2003: Memphis Center City Revenue Finance Corp Jul 2003 - Oct 2006: Henry H & Peggy F Hancock/Alvin & Beth G Lansky Oct 2006 - Nov 2010: Alvin & Beth G Lansky Nov 2010 - Present: Taylor Waller Development LLC			

**Detail Information**

<b>Grant Recipient Nme:</b>	Memphis-Shelby County	<b>Acre/Grnspace Create:</b>	
<b>Accmplshmnt Count:</b>	0	<b>Redev Funding Src:</b>	
<b>Coop Agreement No:</b>	95463110	<b>Redev Funding Amt:</b>	
<b>Brwnfld Grant Type:</b>	Assessment	<b>Highlights:</b>	
<b>Assessment Phase:</b>	Phase II Environmental Assessment	<b>IC Data Address:</b>	
<b>Assmnt Start Date:</b>	05/07/2012 00:00:00	<b>Redev Complete Dt:</b>	
<b>Assmnt Complete Dt:</b>	08/23/2012 00:00:00	<b>2010 No Blw Pvrty:</b>	541
<b>Assmnt Funding Amt:</b>	29250	<b>2010 Below Poverty:</b>	12.5%
<b>Cleanup Start Date:</b>		<b>2010 Median Income:</b>	12418
<b>Clnup Complete Dt:</b>		<b>2010 No Low Income:</b>	872
<b>Acres Cleaned Up:</b>		<b>2010 Low Income:</b>	20.1%
<b>Cleanup Fndng Src:</b>		<b>2010 No Vcnt Housng:</b>	428
<b>Cleanup Fndng Amt:</b>		<b>2010 Vacnt Housng:</b>	21.8%
<b>Redevmnt Start Dt:</b>		<b>2010 No Unemployed:</b>	87
<b>Clnup / Redev Jobs:</b>		<b>2010 Unemployed:</b>	2.0%
<b>Assmnt Funding Src:</b>	US EPA - Brownfields Assessment Cooperative Agreement		
<b>Entity Prvde Assmnt Fnds:</b>	EPA		
<b>Enty Prvdng Clnup Fnd:</b>			
<b>Entity Prvdng Redev Funds:</b>			
<b>Past Use Grnspace Arces:</b>			
<b>Past Use Residential Arces:</b>			
<b>Past Use Commercial Arces:</b>	.08		
<b>Past Use Industrial Arces:</b>			
<b>Past Use Multistory Arces:</b>			

Map Key	Number of Records	Direction	Distance (mi/ft)	Elev/Diff (ft)	Site	DB
<i>Future Use Multistory Arces:</i>	0					
<i>Future Use Greenspace:</i>						
<i>Future Use Residential:</i>	.04					
<i>Future Use Commercial:</i>	.04					
<i>Future Use Industrial:</i>						
<i>Grant Recipient Nme:</i>	Memphis-Shelby County				<i>Acre/Grnspsc Create:</i>	
<i>Accmplshmnt Count:</i>	1				<i>Redev Funding Src:</i>	
<i>Coop Agreement No:</i>	95463110				<i>Redev Funding Amt:</i>	
<i>Brwnfld Grant Type:</i>	Assessment				<i>Highlights:</i>	
<i>Assessment Phase:</i>	Phase I Environmental Assessment				<i>IC Data Address:</i>	
<i>Assmnt Start Date:</i>	11/04/2011 00:00:00				<i>Redev Complete Dt:</i>	
<i>Assmnt Complete Dt:</i>	02/07/2012 00:00:00				<i>2010 No Blw Pvrty:</i>	541
<i>Assmnt Funding Amt:</i>	2946				<i>2010 Below Poverty:</i>	12.5%
<i>Cleanup Start Date:</i>					<i>2010 Median Income:</i>	12418
<i>Clnup Complete Dt:</i>					<i>2010 No Low Income:</i>	872
<i>Acres Cleaned Up:</i>					<i>2010 Low Income:</i>	20.1%
<i>Cleanup Fnding Src:</i>					<i>2010 No Vcnt Housng:</i>	428
<i>Cleanup Fnding Amt:</i>					<i>2010 Vacnt Housng:</i>	21.8%
<i>Redevmnt Start Dt:</i>					<i>2010 No Unemployed:</i>	87
<i>Clnup / Redev Jobs:</i>					<i>2010 Unemployed:</i>	2.0%
<i>Assmnt Funding Src:</i>	US EPA - Brownfields Assessment Cooperative Agreement					
<i>Entity Prvde Assmnt Fnds:</i>	EPA					
<i>Enty Prvdng Clnup Fnd:</i>						
<i>Entity Prvdng Redev Funds:</i>						
<i>Past Use Grnspace Arces:</i>						
<i>Past Use Residential Arces:</i>						
<i>Past Use Commercial Arces:</i>	.08					
<i>Past Use Industrial Arces:</i>						
<i>Past Use Multistory Arces:</i>						
<i>Future Use Multistory Arces:</i>	0					
<i>Future Use Greenspace:</i>						
<i>Future Use Residential:</i>	.04					
<i>Future Use Commercial:</i>	.04					
<i>Future Use Industrial:</i>						

<a href="#">35</a>	1 of 1	S	0.24 / 1,274.06	255.32 / -9	QUICK PRINT SHOP 26 S SECOND ST MEMPHIS TN 38103	RCRA NON GEN
--------------------	--------	---	--------------------	----------------	--	-----------------

**EPA Handler ID:** TND052106200  
**Gen Status Universe:** No Report  
**Contact Name:** QUICK PRINT  
**Contact Address:** 26 S SECOND ST, , MEMPHIS, TN, 38103, US  
**Contact Phone No and Ext:** 615-555-1212  
**Contact Email:**  
**Contact Country:** US  
**County Name:** SHELBY  
**EPA Region:** 04  
**Land Type:**  
**Receive Date:** 19801201

**Violation/Evaluation Summary**

**Note:** NO RECORDS: As of Oct 2020, there are no Compliance Monitoring and Enforcement (violation) records associated with this facility (EPA ID).

**Handler Summary**

**Importer Activity:** No  
**Mixed Waste Generator:** No  
**Transporter Activity:** No  
**Transfer Facility:** No  
**Onsite Burner Exemption:** No  
**Furnace Exemption:** No  
**Underground Injection Activity:** No

Map Key	Number of Records	Direction	Distance (mi/ft)	Elev/Diff (ft)	Site	DB
<i>Commercial TSD:</i>		No				
<i>Used Oil Transporter:</i>		No				
<i>Used Oil Transfer Facility:</i>		No				
<i>Used Oil Processor:</i>		No				
<i>Used Oil Refiner:</i>		No				
<i>Used Oil Burner:</i>		No				
<i>Used Oil Market Burner:</i>		No				
<i>Used Oil Spec Marketer:</i>		No				

**Hazardous Waste Handler Details**

**Sequence No:** 1  
**Receive Date:** 19801201  
**Handler Name:** QUICK PRINT SHOP  
**Source Type:** Notification  
**Federal Waste Generator Code:** N  
**Generator Code Description:** Not a Generator, Verified

<a href="#">36</a>	1 of 1	<b>ESE</b>	<b>0.25 / 1,302.26</b>	<b>239.93 / -25</b>	<b>FLEXIBLE TAPE AND LABEL COMPANY 243 JEFFERSON MEMPHIS TN 38103</b>	<b>RCRA NON GEN</b>
--------------------	--------	------------	----------------------------	-------------------------	---	-------------------------

**EPA Handler ID:** TND034764308  
**Gen Status Universe:** No Report  
**Contact Name:** ALAN MAGNUS  
**Contact Address:** 243 JEFFERSON, , MEMPHIS, TN, 38103, US  
**Contact Phone No and Ext:** 901-522-1410  
**Contact Email:**  
**Contact Country:** US  
**County Name:** SHELBY  
**EPA Region:** 04  
**Land Type:** Other  
**Receive Date:** 20040226

**Violation/Evaluation Summary**

**Note:** NO RECORDS: As of Oct 2020, there are no Compliance Monitoring and Enforcement (violation) records associated with this facility (EPA ID).

**Handler Summary**

**Importer Activity:** No  
**Mixed Waste Generator:** No  
**Transporter Activity:** No  
**Transfer Facility:** No  
**Onsite Burner Exemption:** No  
**Furnace Exemption:** No  
**Underground Injection Activity:** No  
**Commercial TSD:** No  
**Used Oil Transporter:** No  
**Used Oil Transfer Facility:** No  
**Used Oil Processor:** No  
**Used Oil Refiner:** No  
**Used Oil Burner:** No  
**Used Oil Market Burner:** No  
**Used Oil Spec Marketer:** No

**Hazardous Waste Handler Details**

**Sequence No:** 1  
**Receive Date:** 19900226  
**Handler Name:** FLEXIBLE TAPE AND LABEL COMPANY

Map Key	Number of Records	Direction	Distance (mi/ft)	Elev/Diff (ft)	Site	DB
---------	-------------------	-----------	------------------	----------------	------	----

**Source Type:** Notification  
**Federal Waste Generator Code:** N  
**Generator Code Description:** Not a Generator, Verified

**Hazardous Waste Handler Details**

**Sequence No:** 2  
**Receive Date:** 20040226  
**Handler Name:** FLEXIBLE TAPE AND LABEL COMPANY  
**Source Type:** Notification  
**Federal Waste Generator Code:** N  
**Generator Code Description:** Not a Generator, Verified

**Historical Handler Details**

**Receive Dt:** 19900226  
**Generator Code Description:** Not a Generator, Verified  
**Handler Name:** FLEXIBLE TAPE AND LABEL COMPANY

<a href="#">37</a>	1 of 3	SSE	0.29 / 1,536.18	242.69 / -22	LOOMIS, FARGO & CO 277 MONROE - MEMPHIS TN 38103	LUST TRUST
--------------------	--------	-----	--------------------	-----------------	--	------------

**Facility ID:** 9790838  
**Status:** Closed  
**Case No:** 2  
**Paid Requested:** \$66,198.87  
**Paid Payment:** \$28,242.66  
**Paid Net Pay:** \$31,380.73  
**Paid Deductable:** \$3,138.08  
**Paid Net Not Negotiable:** \$34,818.14  
**Applied Requested:** -  
**Applied Payment:** -  
**Applied Net Pay:** -  
**Applied Deductable:** -  
**Applied Not Negotiable:** -

<a href="#">37</a>	2 of 3	SSE	0.29 / 1,536.18	242.69 / -22	WELLS FARGO ARMORED SVC CORP 277 MONROE AVENUE - MEMPHIS TN 38103	LUST
--------------------	--------	-----	--------------------	-----------------	--	------

**Facility ID:** 9790838  
**Site No:** 1  
**Current Status:** 1a Completed Tank Closure  
**Cause:** -  
**CAC Company:** -  
**Owner Name:** WILLIAM P DAVIES  
**Case Description:** closed

**Product Released:** -  
**Discovery Date:** -  
**How Discovered:** -  
**County:** Shelby

<a href="#">37</a>	3 of 3	SSE	0.29 / 1,536.18	242.69 / -22	WELLS FARGO ARMORED SVC CORP 277 MONROE AVENUE - Memphis TN 38103	LUST
--------------------	--------	-----	--------------------	-----------------	--	------

**Facility ID:** 9790838  
**Site No:** 2  
**Current Status:** 8 Case Closed  
**Cause:** 7 Unknown  
**CAC Company:** -  
**Owner Name:** LOOMIS, FARGO & CO.  
**Case Description:** Active Case

**Product Released:** -  
**Discovery Date:** AUG-28-1997  
**How Discovered:** 1 At Closure  
**County:** Shelby

Map Key	Number of Records	Direction	Distance (mi/ft)	Elev/Diff (ft)	Site	DB
<a href="#">38</a>	1 of 3	E	0.32 / 1,683.49	232.55 / -32	HD SUPPLY UTILITIES 273 WASHINGTON AVENUE MEMPHIS TN	INST
<b>DOR Site ID:</b>	SRS791221			<b>County:</b>	SHELBY	
<b>Site Status:</b>	CLOSED			<b>Site Latitude:</b>	35.147618	
<b>Total Site Acreage:</b>	-			<b>Site Longitude:</b>	-90.045583	
<b>Tdec Field Office:</b>	MEMPHIS					
<b>Detail(s)</b>						
<b>Date Recorded:</b>	DEC-06-2011			<b>Control Acreage:</b>	.68	
<b>Date Removed:</b>	-			<b>Deed Book:</b>	002032 00001	
<b>Control Type:</b>	INSTITUTIONAL			<b>Map:</b>	-	
<b>Control Description:</b>	LAND USE RESTRICTION			<b>Page No:</b>	-	
<b>Control Latitude:</b>	35.147			<b>Parcel:</b>	-	
<b>Control Longitude:</b>	-90.046					
<a href="#">38</a>	2 of 3	E	0.32 / 1,683.49	232.55 / -32	HD SUPPLY UTILITIES 273 WASHINGTON AVENUE MEMPHIS TN	SRP
<b>DOR Site ID:</b>	SRS791221			<b>DOR EFO:</b>	MEMPHIS	
<b>Status:</b>	CLOSED			<b>Program:</b>	VOLUNTARY	
<b>EPA Facility ID:</b>	-			<b>County:</b>	SHELBY	
<b>EPA Registry ID:</b>	-			<b>Latitude:</b>	35.147618	
<b>Delisted:</b>	-			<b>Longitude:</b>	-90.045583	
<b>Promulgated Date:</b>	-			<b>Acres:</b>	-	
<a href="#">38</a>	3 of 3	E	0.32 / 1,683.49	232.55 / -32	HD SUPPLY UTILITIES 273 WASHINGTON AVENUE MEMPHIS TN	VCP
<b>Site ID:</b>	SRS791221			<b>Program:</b>	VOLUNTARY	
<b>EPA Facility ID:</b>	-			<b>EFO:</b>	MEMPHIS	
<b>EPA Registry ID:</b>	-			<b>County:</b>	SHELBY	
<b>Status:</b>	CLOSED			<b>Latitude:</b>	35.147618	
<b>Acres:</b>	-			<b>Longitude:</b>	-90.045583	
<a href="#">39</a>	1 of 1	WNW	0.32 / 1,705.48	204.00 / -60	Wolf River Harbor - Southern Section - Lower Mouth to A.W. Willis Bridge Memphis TN 38103	FED BROWNFIELDS
<b>Acres Property ID:</b>	138885			<b>SFLLP Fact Owship:</b>		
<b>Prprty Size(Acres):</b>	100			<b>Hzrntl Collct Mthd:</b>	Interpolation-Satellite	
<b>Type of Funding:</b>	Hazardous & Petroleum			<b>Source Map Scale:</b>		
<b>Local Property No:</b>	Not Applicable			<b>Reference Point:</b>	Center of a Facility or Station	
<b>Ownership Entity:</b>	Government			<b>Horiz Refer Datum:</b>	North American Datum of 1983	
<b>Current Owner:</b>	State			<b>Latitude:</b>	35.150385	
<b>DID Ownrshp Chng:</b>	N			<b>Longitude:</b>	-90.055687	
<b>Cleanup Required:</b>	U					
<b>Cntmnt Fnd Ctrl Sbstncs:</b>						
<b>Cntmnt Fnd Petroleum:</b>						
<b>Cntmnt Fnd Asbestos:</b>						
<b>Cntmnt Fnd Lead:</b>						
<b>Cntmnt Fnd Pahs:</b>						
<b>Cntmnt Fnd Pcb:</b>						
<b>Cntmnt Fnd Voc:</b>						
<b>Cntmnt Fnd Selenium:</b>						



<b>Map Key</b>	<b>Number of Records</b>	<b>Direction</b>	<b>Distance (mi/ft)</b>	<b>Elev/Diff (ft)</b>	<b>Site</b>	<b>DB</b>
<i>Cntmnt Fnd Iron:</i>						
<i>Cntmnt Fnd Arsenic:</i>						
<i>Cntmnt Fnd Cadmium:</i>						
<i>Cntmnt Fnd Chromium:</i>						
<i>Cntmnt Fnd Copper:</i>						
<i>Cntmnt Fnd Mercury:</i>						
<i>Cntmnt Fnd Nickel:</i>						
<i>Cntmnt Fnd Pesticides:</i>						
<i>Cntmnt Fnd Svocs:</i>						
<i>Cntmnt Fnd Other Metals:</i>						
<i>Cntmnt Fnd Other:</i>						
<i>Cntmnt Fnd Other Descr :</i>						
<i>Cntmnt Fnd Unknown:</i>						
<i>Cntmnt Fnd None:</i>						
<i>Cntmnt Clnd Up Ctl Sbst:</i>						
<i>Cntmnt Clnd Up Petroleum:</i>						
<i>Cntmnt Clnd Up Asbestos:</i>						
<i>Cntmnt Clnd Up Lead:</i>						
<i>Cntmnt Clnd Up PAHs:</i>						
<i>Cntmnt Clnd Up PCBs:</i>						
<i>Cntmnt Clnd Up VOCs:</i>						
<i>Cntmnt Clnd Up Selenium:</i>						
<i>Cntmnt Clnd Up Iron:</i>						
<i>Cntmnt Clnd Up Arsenic:</i>						
<i>Cntmnt Clnd Up Cadmium:</i>						
<i>Cntmnt Clnd Up Chromium:</i>						
<i>Cntmnt Clnd Up Copper:</i>						
<i>Cntmnt Clnd Up Mercury:</i>						
<i>Cntmnt Clnd Up Nickel:</i>						
<i>Cntmnt Clnd Up Pesticides:</i>						
<i>Cntmnt Clnd Up Svocs:</i>						
<i>Cntmnt Clnd Oth Metals:</i>						
<i>Cntmnt Clnd Up Other:</i>						
<i>Cntmnt Clnd Up Oth Descr:</i>						
<i>Cntmnt Clnd Up Unknown:</i>						
<i>Cntmnt Clnd Up None:</i>						
<i>Media Affected Air:</i>						
<i>Media Affected Sediments:</i>						
<i>Media Affected Soil:</i>						
<i>Media Affect Drnking Wtr:</i>						
<i>Media Affected Grnd Wtr:</i>						
<i>Media Affctd Surf Wtr:</i>						
<i>Media Affctd Bldg MatrIs:</i>						
<i>Media Affected Indoor Air:</i>						
<i>Media Affected None:</i>						
<i>Media Affected Unknown:</i>		Y				
<i>Media Clnd Up Air:</i>						
<i>Media Clnd Up Sediments:</i>						
<i>Media Clnd Up Soil:</i>						
<i>Media Clnd Up Drnk Wtr:</i>						
<i>Media Clnd Up Grnd Wtr:</i>						
<i>Media Clnd Up Surf Wtr:</i>						
<i>Media Clnd Up Bldg Mats:</i>						
<i>Media Clnd Up Indoor Air:</i>						
<i>Media Clnd Up Unknown:</i>						
<i>St Tribal Prg ID No:</i>						
<i>Further Action Cleanup:</i>						
<i>Enrollment St Tribal Prg:</i>						
<i>Institutional Ctrl ICs Req:</i>		U				
<i>IC Catgry Proprietary CtrlIs:</i>						
<i>IC Catgry Informational Dev:</i>						
<i>IC Catgry Govmntal CtrlIs:</i>						
<i>IC Catgry Enfrc Prmt TIs:</i>						
<i>ICs in Place:</i>						
<i>Date ICs in Place:</i>						
<i>Photographs are Available:</i>		Y				
<i>Video is Available:</i>		N				
<i>Description History:</i>					Subject property is the water body and sediments of the Wolf River Harbor, which is considered "waters of the state" and "waters of the United States." U.S. Corps of Engineers defines the property as a "slack-water harbor	

Map Key	Number of Records	Direction	Distance (mi/ft)	Elev/Diff (ft)	Site	DB
---------	-------------------	-----------	------------------	----------------	------	----

used for the import of industrial materials." The Harbor includes two marinas, a commercial dock, and industrial terminals on adjoining properties. The southern section extends from the A.W. Willis Ave. Bridge south to the confluence of the Harbor with the Mississippi River at Beale St. and Riverside Dr. Southern section is surrounded by residences and active commercial properties interspersed with recreational and tourist businesses. The Harbor has been used as a port since the first settlements (circa 1795) that eventually became the City of Memphis, which was founded in 1819 and incorporated in 1826. During the 19th century, Memphis became a major port along the Mississippi River. Several docks and terminals were built along the eastern shore of the current Harbor and the riverfront of Memphis to support trading, transportation of goods, and passage along the Mississippi River. In 1960, the Harbor was formed when the Wolf River was diverted to a more direct route to the Mississippi River. A causeway was constructed at the north end of the current Harbor, connecting the north end of Mud Island to Memphis. Prior to 1960, the subject property was the main channel of the Wolf River, and the mouth of the Wolf River was at the current mouth of the Harbor. The headwaters of the Wolf River are in northern Mississippi and the river flows through Shelby County, generally forming the boundary between northern Memphis (Frayser and Raleigh) and the remainder of the city. After the Harbor was formed in 1960 and until the early 1970s, when the North Wastewater Treatment Plant was constructed, the Harbor received untreated domestic and industrial wastewater through direct discharge from Uptown and Downtown Memphis, including Cypress Creek.

**Detail Information**

<b>Grant Recipient Nme:</b>	Memphis-Shelby County	<b>Acre/Grnspace Create:</b>	
<b>Accmplshmnt Count:</b>	1	<b>Redev Funding Src:</b>	Local Funding
<b>Coop Agreement No:</b>	95463110	<b>Redev Funding Amt:</b>	1104098
<b>Brwnfld Grant Type:</b>	Assessment	<b>Highlights:</b>	
<b>Assessment Phase:</b>	Phase I Environmental Assessment	<b>IC Data Address:</b>	
<b>Assmnt Start Date:</b>	11/18/2011 00:00:00	<b>Redev Complete Dt:</b>	
<b>Assmnt Complete Dt:</b>	03/05/2012 00:00:00	<b>2010 No Blw Pvrty:</b>	503
<b>Assmnt Funding Amt:</b>	2946	<b>2010 Below Poverty:</b>	33.8%
<b>Cleanup Start Date:</b>		<b>2010 Median Income:</b>	913
<b>Clnup Complete Dt:</b>		<b>2010 No Low Income:</b>	737
<b>Acres Cleaned Up:</b>		<b>2010 Low Income:</b>	49.5%
<b>Cleanup Fndng Src:</b>		<b>2010 No Vcnt Housng:</b>	258
<b>Cleanup Fndng Amt:</b>		<b>2010 Vacnt Housng:</b>	21.0%
<b>Redevmnt Start Dt:</b>	03/18/2011 00:00:00	<b>2010 No Unemployed:</b>	82
<b>Clnup / Redev Jobs:</b>		<b>2010 Unemployed:</b>	5.5%
<b>Assmnt Funding Src:</b>	US EPA - Brownfields Assessment Cooperative Agreement		
<b>Entity Prvde Assmnt Fnds:</b>	EPA		
<b>Enty Prvdng Clnup Fnd:</b>			
<b>Entity Prvdng Redev Funds:</b>	Memphis Division of Public Works		
<b>Past Use Grnspace Arces:</b>			
<b>Past Use Residential Arces:</b>			
<b>Past Use Commercial Arces:</b>			
<b>Past Use Industrial Arces:</b>	100		
<b>Past Use Multistory Arces:</b>			
<b>Future Use Multistory Arces:</b>			
<b>Future Use Greenspace:</b>	100		
<b>Future Use Residential:</b>			
<b>Future Use Commercial:</b>			
<b>Future Use Industrial:</b>			

<b>Grant Recipient Nme:</b>	Memphis-Shelby County	<b>Acre/Grnspace Create:</b>	
<b>Accmplshmnt Count:</b>	1	<b>Redev Funding Src:</b>	Other Federal Funding
<b>Coop Agreement No:</b>	95463110	<b>Redev Funding Amt:</b>	200000
<b>Brwnfld Grant Type:</b>	Assessment	<b>Highlights:</b>	
<b>Assessment Phase:</b>	Phase I Environmental Assessment	<b>IC Data Address:</b>	
<b>Assmnt Start Date:</b>	11/18/2011 00:00:00	<b>Redev Complete Dt:</b>	
<b>Assmnt Complete Dt:</b>	03/05/2012 00:00:00	<b>2010 No Blw Pvrty:</b>	503
<b>Assmnt Funding Amt:</b>	2946	<b>2010 Below Poverty:</b>	33.8%
<b>Cleanup Start Date:</b>		<b>2010 Median Income:</b>	913
<b>Clnup Complete Dt:</b>		<b>2010 No Low Income:</b>	737
<b>Acres Cleaned Up:</b>		<b>2010 Low Income:</b>	49.5%
<b>Cleanup Fndng Src:</b>		<b>2010 No Vcnt Housng:</b>	258
<b>Cleanup Fndng Amt:</b>		<b>2010 Vacnt Housng:</b>	21.0%
<b>Redevmnt Start Dt:</b>	03/18/2011 00:00:00	<b>2010 No Unemployed:</b>	82
<b>Clnup / Redev Jobs:</b>		<b>2010 Unemployed:</b>	5.5%
<b>Assmnt Funding Src:</b>	US EPA - Brownfields Assessment Cooperative Agreement		
<b>Entity Prvde Assmnt Fnds:</b>	EPA		
<b>Enty Prvdng Clnup Fnd:</b>			
<b>Entity Prvdng Redev Funds:</b>	U.S. Army Corps of Engineers		

**Past Use Grnspace Arces:**  
**Past Use Residential Arces:**  
**Past Use Commercial Arces:**  
**Past Use Industrial Arces:** 100  
**Past Use Multistory Arces:**  
**Future Use Multistory Arces:**  
**Future Use Greenspace:** 100  
**Future Use Residential:**  
**Future Use Commercial:**  
**Future Use Industrial:**

**Grant Recipient Nme:** Memphis-Shelby County  
**Accmplshmnt Count:** 1  
**Coop Agreement No:** 95463110  
**Brwnfld Grant Type:** Assessment  
**Assessment Phase:** Phase I Environmental Assessment  
**Assmnt Start Date:** 11/18/2011 00:00:00  
**Assmnt Complete Dt:** 03/05/2012 00:00:00  
**Assmnt Funding Amt:** 2946  
**Cleanup Start Date:**  
**Clnup Complete Dt:**  
**Acres Cleaned Up:**  
**Cleanup Fndng Src:**  
**Cleanup Fndng Amt:**  
**Redevmnt Start Dt:** 03/18/2011 00:00:00  
**Clnup / Redev Jobs:**  
**Assmnt Funding Src:** US EPA - Brownfields Assessment Cooperative Agreement  
**Entity Prvde Assmnt Fnds:** EPA  
**Enty Prvdng Clnup Fnd:**  
**Entity Prvdng Redev Funds:** Memphis Landbank Uptown LLC  
**Past Use Grnspace Arces:**  
**Past Use Residential Arces:**  
**Past Use Commercial Arces:**  
**Past Use Industrial Arces:** 100  
**Past Use Multistory Arces:**  
**Future Use Multistory Arces:**  
**Future Use Greenspace:** 100  
**Future Use Residential:**  
**Future Use Commercial:**  
**Future Use Industrial:**

**Acre/Grnspc Create:**  
**Redev Funding Src:** Private/Other Funding  
**Redev Funding Amt:** 10000  
**Highlights:**  
**IC Data Address:**  
**Redev Complete Dt:**  
**2010 No Blw Pvrty:** 503  
**2010 Below Poverty:** 33.8%  
**2010 Median Income:** 913  
**2010 No Low Income:** 737  
**2010 Low Income:** 49.5%  
**2010 No Vcnt Housng:** 258  
**2010 Vacnt Housng:** 21.0%  
**2010 No Unemployed:** 82  
**2010 Unemployed:** 5.5%

**Grant Recipient Nme:** Memphis-Shelby County  
**Accmplshmnt Count:** 1  
**Coop Agreement No:** 95463110  
**Brwnfld Grant Type:** Assessment  
**Assessment Phase:** Phase I Environmental Assessment  
**Assmnt Start Date:** 11/18/2011 00:00:00  
**Assmnt Complete Dt:** 03/05/2012 00:00:00  
**Assmnt Funding Amt:** 2946  
**Cleanup Start Date:**  
**Clnup Complete Dt:**  
**Acres Cleaned Up:**  
**Cleanup Fndng Src:**  
**Cleanup Fndng Amt:**  
**Redevmnt Start Dt:** 03/18/2011 00:00:00  
**Clnup / Redev Jobs:**  
**Assmnt Funding Src:** US EPA - Brownfields Assessment Cooperative Agreement  
**Entity Prvde Assmnt Fnds:** EPA  
**Enty Prvdng Clnup Fnd:**  
**Entity Prvdng Redev Funds:** County Redevelopment Agency  
**Past Use Grnspace Arces:**  
**Past Use Residential Arces:**  
**Past Use Commercial Arces:**  
**Past Use Industrial Arces:** 100  
**Past Use Multistory Arces:**  
**Future Use Multistory Arces:**  
**Future Use Greenspace:** 100  
**Future Use Residential:**  
**Future Use Commercial:**

**Acre/Grnspc Create:**  
**Redev Funding Src:** Local Funding  
**Redev Funding Amt:** 29200000  
**Highlights:**  
**IC Data Address:**  
**Redev Complete Dt:**  
**2010 No Blw Pvrty:** 503  
**2010 Below Poverty:** 33.8%  
**2010 Median Income:** 913  
**2010 No Low Income:** 737  
**2010 Low Income:** 49.5%  
**2010 No Vcnt Housng:** 258  
**2010 Vacnt Housng:** 21.0%  
**2010 No Unemployed:** 82  
**2010 Unemployed:** 5.5%

Map Key	Number of Records	Direction	Distance (mi/ft)	Elev/Diff (ft)	Site	DB
---------	-------------------	-----------	------------------	----------------	------	----

Future Use Industrial:

<a href="#">40</a>	1 of 2	E	0.33 / 1,731.88	240.00 / -24	FORMER HD SUPPLY 296 ADAMS AVE MEMPHIS TN	VCP
--------------------	--------	---	-----------------	--------------	---	-----

Site ID:	79924	Program:	VOLUNTARY
EPA Facility ID:	-	EFO:	MEMPHIS
EPA Registry ID:	-	County:	SHELBY
Status:	CLOSED	Latitude:	35.146568
Acres:	1.24	Longitude:	-90.045455

<a href="#">40</a>	2 of 2	E	0.33 / 1,731.88	240.00 / -24	FORMER HD SUPPLY 296 ADAMS AVE MEMPHIS TN	INST
--------------------	--------	---	-----------------	--------------	---	------

DOR Site ID:	79924	County:	SHELBY
Site Status:	CLOSED	Site Latitude:	35.146568
Total Site Acreage:	1.24	Site Longitude:	-90.045455
Tdec Field Office:	MEMPHIS		

Detail(s)

Date Recorded:	JUN-27-2018	Control Acreage:	1.24
Date Removed:	-	Deed Book:	-
Control Type:	INSTITUTIONAL	Map:	-
Control Description:	LAND USE RESTRICTION	Page No:	-
Control Latitude:	-	Parcel:	-
Control Longitude:	-		

<a href="#">41</a>	1 of 1	S	0.35 / 1,860.46	240.85 / -24	RADISSON HOTEL 185 UNION - MEMPHIS TN 38103	LUST
--------------------	--------	---	-----------------	--------------	---	------

Facility ID:	9792503	Product Released:	-
Site No:	1	Discovery Date:	-
Current Status:	1a Completed Tank Closure	How Discovered:	-
Cause:	-	County:	Shelby
CAC Company:	-		
Owner Name:	SHANER MEMPHIS HOTEL		
Case Description:	Closed		

<a href="#">42</a>	1 of 2	S	0.37 / 1,945.85	238.64 / -26	GREYHOUND TERMINAL 203 UNION AVE. - MEMPHIS TN 38105	LUST TRUST
--------------------	--------	---	-----------------	--------------	--	------------

Facility ID:	9790376
Status:	Closed
Case No:	1
Paid Requested:	\$1,032,115.84
Paid Payment:	\$709,419.40
Paid Net Pay:	\$719,419.40
Paid Deductable:	\$10,000.00
Paid Net Not Negotiable:	\$312,696.44
Applied Requested:	-
Applied Payment:	-
Applied Net Pay:	-
Applied Deductable:	-
Applied Not Negotiable:	-

Map Key	Number of Records	Direction	Distance (mi/ft)	Elev/Diff (ft)	Site	DB
<a href="#">42</a>	2 of 2	S	0.37 / 1,945.85	238.64 / -26	GREYHOUND TERMINAL 203 UNION AVE - MEMPHIS TN 38105	LUST
<b>Facility ID:</b>	9790376			<b>Product Released:</b>	-	
<b>Site No:</b>	1			<b>Discovery Date:</b>	JAN-30-1990	
<b>Current Status:</b>	8 Case Closed			<b>How Discovered:</b>	2 Release Detection	
<b>Cause:</b>	7 Unknown			<b>County:</b>	Shelby	
<b>CAC Company:</b>	Strata Environmental Services, Inc.					
<b>Owner Name:</b>	GREYHOUND LINES INC					
<b>Case Description:</b>	-					
<a href="#">43</a>	1 of 2	E	0.40 / 2,101.56	231.95 / -33	DOWNTOWN TEXACO 119 N DANNY THOMAS BLVD - MEMPHIS TN 38103	LUST
<b>Facility ID:</b>	9791320			<b>Product Released:</b>	-	
<b>Site No:</b>	1			<b>Discovery Date:</b>	JUL-28-1987	
<b>Current Status:</b>	8 Case Closed			<b>How Discovered:</b>	8 Other	
<b>Cause:</b>	5 Pipe Failure			<b>County:</b>	Shelby	
<b>CAC Company:</b>	Applied Earth Sciences, Inc.					
<b>Owner Name:</b>	DOWNTOWN TEXACO					
<b>Case Description:</b>	-					
<a href="#">43</a>	2 of 2	E	0.40 / 2,101.56	231.95 / -33	DOWNTOWN EXXON 119 N DANNY THOMAS BLVD - MEMPHIS TN 38103	LUST
<b>Facility ID:</b>	9791320			<b>Product Released:</b>	-	
<b>Site No:</b>	2			<b>Discovery Date:</b>	-	
<b>Current Status:</b>	1a Completed Tank Closure			<b>How Discovered:</b>	-	
<b>Cause:</b>	-			<b>County:</b>	Shelby	
<b>CAC Company:</b>	-					
<b>Owner Name:</b>	DOWNTOWN TEXACO					
<b>Case Description:</b>	-					
<a href="#">44</a>	1 of 2	SSW	0.42 / 2,207.57	256.97 / -7	PEABODY PLACE DEVELOPMENT, ELEM E 120 SOUTH 2ND MEMPHIS TN	SRP
<b>DOR Site ID:</b>	SRS790301			<b>DOR EFO:</b>	MEMPHIS	
<b>Status:</b>	CLOSED			<b>Program:</b>	VOLUNTARY	
<b>EPA Facility ID:</b>	-			<b>County:</b>	SHELBY	
<b>EPA Registry ID:</b>	-			<b>Latitude:</b>	35.140863	
<b>Delisted:</b>	-			<b>Longitude:</b>	-90.053259	
<b>Promulgated Date:</b>	-			<b>Acres:</b>	-	
<a href="#">44</a>	2 of 2	SSW	0.42 / 2,207.57	256.97 / -7	PEABODY PLACE DEVELOPMENT, ELEM E 120 SOUTH 2ND MEMPHIS TN	VCP
<b>Site ID:</b>	SRS790301			<b>Program:</b>	VOLUNTARY	
<b>EPA Facility ID:</b>	-			<b>EFO:</b>	MEMPHIS	
<b>EPA Registry ID:</b>	-			<b>County:</b>	SHELBY	
<b>Status:</b>	CLOSED			<b>Latitude:</b>	35.140863	
<b>Acres:</b>	-			<b>Longitude:</b>	-90.053259	



Map Key	Number of Records	Direction	Distance (mi/ft)	Elev/Diff (ft)	Site	DB
<a href="#">45</a>	1 of 1	E	0.43 / 2,258.20	230.76 / -34	EXXON R/S #5-7142 186 N DANNY THOMAS BLVD - MEMPHIS TN 38103	LUST
<b>Facility ID:</b>	9791283				<b>Product Released:</b>	-
<b>Site No:</b>	1				<b>Discovery Date:</b>	DEC-21-1989
<b>Current Status:</b>	8 Case Closed				<b>How Discovered:</b>	3 On-site Impact
<b>Cause:</b>	7 Unknown				<b>County:</b>	Shelby
<b>CAC Company:</b>	Groundwater Technology, Inc.					
<b>Owner Name:</b>	EXXON COMPANY USA					
<b>Case Description:</b>	-					
<a href="#">46</a>	1 of 1	E	0.43 / 2,265.32	232.31 / -32	FIRE APP MAINTANENCE SHOP 354 ADAMS - MEMPHIS TN 38103	LUST
<b>Facility ID:</b>	9791110				<b>Product Released:</b>	-
<b>Site No:</b>	1				<b>Discovery Date:</b>	-
<b>Current Status:</b>	1a Completed Tank Closure				<b>How Discovered:</b>	-
<b>Cause:</b>	-				<b>County:</b>	Shelby
<b>CAC Company:</b>	-					
<b>Owner Name:</b>	CITY OF MEMPHIS/PROP					
<b>Case Description:</b>	-					
<a href="#">47</a>	1 of 1	SSE	0.43 / 2,268.80	233.33 / -31	KINGS COURT (SEE SITE ID 79964) 265 UNION AVENUE MEMPHIS TN	VCP
<b>Site ID:</b>	79947				<b>Program:</b>	VOLUNTARY
<b>EPA Facility ID:</b>	-				<b>EFO:</b>	MEMPHIS
<b>EPA Registry ID:</b>	-				<b>County:</b>	SHELBY
<b>Status:</b>	OPEN				<b>Latitude:</b>	35.14125
<b>Acres:</b>	.95				<b>Longitude:</b>	-90.04858
<a href="#">48</a>	1 of 2	SSE	0.44 / 2,312.52	234.65 / -30	AAA BALLPARK 270 UNION AVENUE MEMPHIS TN	SRP
<b>DOR Site ID:</b>	SRS790286				<b>DOR EFO:</b>	MEMPHIS
<b>Status:</b>	CLOSED				<b>Program:</b>	VOLUNTARY
<b>EPA Facility ID:</b>	-				<b>County:</b>	SHELBY
<b>EPA Registry ID:</b>	-				<b>Latitude:</b>	35.142636
<b>Delisted:</b>	-				<b>Longitude:</b>	-90.050112
<b>Promulgated Date:</b>	-				<b>Acres:</b>	-
<a href="#">48</a>	2 of 2	SSE	0.44 / 2,312.52	234.65 / -30	AAA BALLPARK 270 UNION AVENUE MEMPHIS TN	VCP
<b>Site ID:</b>	SRS790286				<b>Program:</b>	VOLUNTARY
<b>EPA Facility ID:</b>	-				<b>EFO:</b>	MEMPHIS
<b>EPA Registry ID:</b>	-				<b>County:</b>	SHELBY
<b>Status:</b>	CLOSED				<b>Latitude:</b>	35.142636
<b>Acres:</b>	-				<b>Longitude:</b>	-90.050112
<a href="#">49</a>	1 of 1	SSE	0.45 / 2,375.05	235.62 / -29	100 SOUTH FOURTH (SEE SITE ID 79964) 100 SOUTH FOURTH STREET MEMPHIS TN	VCP

Map Key	Number of Records	Direction	Distance (mi/ft)	Elev/Diff (ft)	Site	DB
Site ID:	79948				Program:	VOLUNTARY
EPA Facility ID:	-				EFO:	MEMPHIS
EPA Registry ID:	-				County:	SHELBY
Status:	OPEN				Latitude:	35.141163
Acres:	.18				Longitude:	-90.048874
<a href="#">50</a>	1 of 1	ENE	0.49 / 2,593.72	240.83 / -24	FORMER UNION GROVE BAPTIST CHURCH 244 NORTH DANNY THOMAS BLVD. - MEMPHIS TN 38105	LUST
Facility ID:	9792581				Product Released:	-
Site No:	1				Discovery Date:	-
Current Status:	1a Completed Tank Closure				How Discovered:	-
Cause:	-				County:	Shelby
CAC Company:	-					
Owner Name:	-					
Case Description:	Closed					
<a href="#">51</a>	1 of 2	NE	0.49 / 2,596.82	226.57 / -38	SAINT JUDES HOSPITAL 332 NORTH LAUDERDALE ST MEMPHIS TN	SRP
DOR Site ID:	SRS790351				DOR EFO:	MEMPHIS
Status:	CLOSED				Program:	VOLUNTARY
EPA Facility ID:	-				County:	SHELBY
EPA Registry ID:	-				Latitude:	35.154591
Delisted:	-				Longitude:	-90.046273
Promulgated Date:	-				Acres:	-
<a href="#">51</a>	2 of 2	NE	0.49 / 2,596.82	226.57 / -38	SAINT JUDES HOSPITAL 332 NORTH LAUDERDALE ST MEMPHIS TN	VCP
Site ID:	SRS790351				Program:	VOLUNTARY
EPA Facility ID:	-				EFO:	MEMPHIS
EPA Registry ID:	-				County:	SHELBY
Status:	CLOSED				Latitude:	35.154591
Acres:	-				Longitude:	-90.046273
<a href="#">52</a>	1 of 2	NE	0.50 / 2,625.96	226.93 / -38	ST JUDE CHILDREN'S RESEARCH HOSP 332 NORTH LAUDERDALE - Memphis TN 38101	LUST
Facility ID:	9792106				Product Released:	-
Site No:	1				Discovery Date:	-
Current Status:	1a Completed Tank Closure				How Discovered:	-
Cause:	-				County:	Shelby
CAC Company:	ENSAFE, Inc.					
Owner Name:	ST JUDE CHILDREN'S RESEARCH HOSP					
Case Description:	Tank Closure					
<a href="#">52</a>	2 of 2	NE	0.50 / 2,625.96	226.93 / -38	ST JUDE CHILDREN'S RESEARCH HOSP 332 North Lauderdale - Memphis TN 38101	LUST

<i>Map Key</i>	<i>Number of Records</i>	<i>Direction</i>	<i>Distance (mi/ft)</i>	<i>Elev/Diff (ft)</i>	<i>Site</i>	<i>DB</i>
<i>Facility ID:</i>	9792106				<i>Product Released:</i>	-
<i>Site No:</i>	2				<i>Discovery Date:</i>	-
<i>Current Status:</i>	1a Completed Tank Closure				<i>How Discovered:</i>	-
<i>Cause:</i>	-				<i>County:</i>	Shelby
<i>CAC Company:</i>		-				
<i>Owner Name:</i>		ST JUDE CHILDREN'S RESEARCH HOSP				
<i>Case Description:</i>		-				

# Unplottable Summary

Total: 38 Unplottable sites

DB	Company Name/Site Name	Address	City	Zip	ERIS ID
CERCLIS	PERKINS PROPERTY	NORTH 2ND ST <i>Site EPA ID: TND980728505</i>	MEMPHIS TN	38101	805426766
CERCLIS	NES-16	JACKSON AVE <i>Site EPA ID: TND980727903</i>	MEMPHIS TN	38474	805453304
CERCLIS	EPIC #53	ON MUD ISLAND <i>Site EPA ID: TND980727838</i>	MEMPHIS TN	37338	805416397
CERCLIS	83A	JACKSON RD <i>Site EPA ID: TND980728349</i>	MEMPHIS TN	38118	805418559
CERCLIS	MEMPHIS ARPT STORAGE AREA-SEL-9	WINCHESTER <i>Site EPA ID: TND980728034</i>	MEMPHIS TN	38138	805426764
CERCLIS	NES-24	JACKSON AVE <i>Site EPA ID: TND980727796</i>	MEMPHIS TN	38474	805453449
CERCLIS	#16 RED OPEN FIELD SES-16	WINCHESTER <i>Site EPA ID: TND980726608</i>	MEMPHIS TN	38103	805438533
CERCLIS	SITE #26	3RD ST <i>Site EPA ID: TND980728125</i>	MEMPHIS TN	38109	805439047
CERCLIS	EPIC NES-9	JACKSON <i>Site EPA ID: TND980728471</i>	MEMPHIS TN	38474	805443026
CERCLIS	MR. COMPLETE USED AUTO PARTS	JACKSON AVE <i>Site EPA ID: TND980727614</i>	MEMPHIS TN	38128	805447674
CERCLIS NFRAP	83A	JACKSON RD <i>Site EPA ID: TND980728349</i>	MEMPHIS TN	38118	805492119

CERCLIS NFRAP	SITE #26	3RD ST <i>Site EPA ID:</i> TND980728125	MEMPHIS TN	38109	805484218
CERCLIS NFRAP	MEMPHIS ARPT STORAGE AREA-SEL-9	WINCHESTER <i>Site EPA ID:</i> TND980728034	MEMPHIS TN	38138	805462568
CERCLIS NFRAP	#16 RED OPEN FIELD SES-16	WINCHESTER <i>Site EPA ID:</i> TND980726608	MEMPHIS TN	38103	805462843
CERCLIS NFRAP	PERKINS PROPERTY	NORTH 2ND ST <i>Site EPA ID:</i> TND980728505	MEMPHIS TN	38101	805463600
CERCLIS NFRAP	NES-16	JACKSON AVE <i>Site EPA ID:</i> TND980727903	MEMPHIS TN	38474	805466450
CERCLIS NFRAP	EPIC NES-9	JACKSON <i>Site EPA ID:</i> TND980728471	MEMPHIS TN	38474	805470855
CERCLIS NFRAP	MR. COMPLETE USED AUTO PARTS	JACKSON AVE <i>Site EPA ID:</i> TND980727614	MEMPHIS TN	38128	805473293
CERCLIS NFRAP	NES-24	JACKSON AVE <i>Site EPA ID:</i> TND980727796	MEMPHIS TN	38474	805476358
CERCLIS NFRAP	EPIC #53	ON MUD ISLAND <i>Site EPA ID:</i> TND980727838	MEMPHIS TN	37338	805481635
HMIRS		S 3RD ST	MEMPHIS TN		818205202
HMIRS		JEFFERSON	MEMPHIS TN		818195674
HWRA	EPIC #59	N 2ND STREET	MEMPHIS TN		874839416
LUST	Tennessee Department of Transportation	Kendrick at Jackson - <i>Facility ID   Current Status:</i> 9799007   1a Completed Tank Closure	Memphis TN	-	819004934
RCRA NON GEN	TORSION & FLUID PRODUCTS INC	PO BOX 3138 FRONT ST STA <i>EPA Handler ID:</i> TND990656415	MEMPHIS TN	38103	810456098



REMEDICATION	EPIC #59	N 2ND STREET	MEMPHIS TN		882253081
REMEDICATION	TRUE-TAGG PAINT CO.	N 3RD ST	MEMPHIS TN		874036761
REMEDICATION	SITE #26	3RD STREET	MEMPHIS TN		874037533
SEMS ARCHIVE	MEMPHIS ARPT STORAGE AREA-SEL-9	WINCHESTER <i>EPA ID: TND980728034</i>	MEMPHIS TN	38138	828874189
SEMS ARCHIVE	MR. COMPLETE USED AUTO PARTS	JACKSON AVE <i>EPA ID: TND980727614</i>	MEMPHIS TN	38128	828852887
SEMS ARCHIVE	#16 RED OPEN FIELD SES-16	WINCHESTER <i>EPA ID: TND980726608</i>	MEMPHIS TN	38103	828851315
SEMS ARCHIVE	NES-16	JACKSON AVE <i>EPA ID: TND980727903</i>	MEMPHIS TN	38474	828851464
SEMS ARCHIVE	PERKINS PROPERTY	NORTH 2ND ST <i>EPA ID: TND980728505</i>	MEMPHIS TN	38101	828874193
SEMS ARCHIVE	EPIC #53	ON MUD ISLAND <i>EPA ID: TND980727838</i>	MEMPHIS TN	37338	828853072
SEMS ARCHIVE	SITE #26	3RD ST <i>EPA ID: TND980728125</i>	MEMPHIS TN	38109	828886084
SEMS ARCHIVE	NES-24	JACKSON AVE <i>EPA ID: TND980727796</i>	MEMPHIS TN	38474	828885204
SEMS ARCHIVE	83A	JACKSON RD <i>EPA ID: TND980728349</i>	MEMPHIS TN	38118	828877630
SEMS ARCHIVE	EPIC NES-9	JACKSON <i>EPA ID: TND980728471</i>	MEMPHIS TN	38474	828871633

# Unplottable Report

**Site:** PERKINS PROPERTY  
NORTH 2ND ST MEMPHIS TN 38101

CERCLIS

<b>Site ID:</b>	0403995	<b>RNPL Status Code:</b>	N
<b>Site EPA ID:</b>	TND980728505	<b>NPL Status:</b>	Not on the NPL
<b>Site Street Address 2:</b>		<b>RFED Facility Code:</b>	N
<b>Site County Name:</b>	SHELBY	<b>RFED Facility Desc:</b>	Not a Federal Facility
<b>Site FIPS Code:</b>	47157	<b>USGS Hydro Unit No.:</b>	08010100
<b>Region Code:</b>	04	<b>Site Cong. Dist. Code:</b>	07
<b>Site SMSA No.:</b>	4920	<b>ROT Desc:</b>	Other
<b>Site Prim. Latitude:</b>	35D11M19S	<b>FR NPL Update No.:</b>	
<b>Site Prim. Longitude:</b>	090D02M55S	<b>RFRA Code:</b>	
<b>Lat Long Source:</b>			
<b>RNON NPL Status Desc:</b>	NFRAP-Site does not qualify for the NPL based on existing information		

## CERCLIS Assess History

<b>OU ID:</b>	00	<b>RALT Short Name:</b>	EPA Fund
<b>Act Code ID:</b>	001	<b>Act Start Date:</b>	
<b>RAT Code:</b>	DS	<b>Act Complete Date:</b>	12/1/1979 00:00:00
<b>RAT Short Name:</b>	DISCVRY	<b>AGT Order No.:</b>	10
<b>RAT Name:</b>	DISCOVERY	<b>SH OU:</b>	
<b>RAT Hist. Only Flag:</b>		<b>SH Code:</b>	
<b>RAT NSI Indicator:</b>	B	<b>SH Seq:</b>	
<b>RAT Level:</b>	1	<b>SH Start Date:</b>	
<b>RAT DEF OU:</b>	00	<b>SH Complete Date:</b>	
<b>RFBS Code:</b>		<b>SH Lead:</b>	
<b>SPA Code:</b>	13		
<b>RAT Def:</b>	The process by which a potential hazardous waste site is brought to the attention of the EPA. The process can occur through the use of several mechanisms such as a phone call or referral by another government agency.		

**Site Desc:**  
**Site Alias:**

## CERCLIS Assess History

<b>OU ID:</b>	00	<b>RALT Short Name:</b>	State (Fund)
<b>Act Code ID:</b>	002	<b>Act Start Date:</b>	
<b>RAT Code:</b>	SI	<b>Act Complete Date:</b>	8/1/1984 00:00:00
<b>RAT Short Name:</b>	SI	<b>AGT Order No.:</b>	160
<b>RAT Name:</b>	SITE INSPECTION	<b>SH OU:</b>	00
<b>RAT Hist. Only Flag:</b>		<b>SH Code:</b>	SH
<b>RAT NSI Indicator:</b>	B	<b>SH Seq:</b>	001
<b>RAT Level:</b>	1	<b>SH Start Date:</b>	
<b>RAT DEF OU:</b>	00	<b>SH Complete Date:</b>	11/30/1994 00:00:00
<b>RFBS Code:</b>	P	<b>SH Lead:</b>	State (Fund)
<b>SPA Code:</b>	13		
<b>RAT Def:</b>	The process of collecting site data and samples to characterize the severity of the hazard for the hazard ranking score and/or enforcement support.		

**Site Desc:**  
**Site Alias:**

## CERCLIS Assess History

<b>OU ID:</b>	00	<b>RALT Short Name:</b>	EPA In-House
<b>Act Code ID:</b>	001	<b>Act Start Date:</b>	
<b>RAT Code:</b>	VS	<b>Act Complete Date:</b>	11/30/1994 00:00:00
<b>RAT Short Name:</b>	ARCH SITE	<b>AGT Order No.:</b>	1500
<b>RAT Name:</b>	ARCHIVE SITE	<b>SH OU:</b>	
<b>RAT Hist. Only Flag:</b>		<b>SH Code:</b>	

**RAT NSI Indicator:** B  
**RAT Level:** 1  
**RAT DEF OU:** 00  
**RFBS Code:**  
**SPA Code:** 13  
**RAT Def:**  
**Site Desc:**  
**Site Alias:**

**SH Seq:**  
**SH Start Date:**  
**SH Complete Date:**  
**SH Lead:**

The decision is made that no further activity is planned at the site.

**CERCLIS Assess History**

**OU ID:** 00  
**Act Code ID:**  
**RAT Code:**  
**RAT Short Name:**  
**RAT Name:**  
**RAT Hist. Only Flag:**  
**RAT NSI Indicator:**  
**RAT Level:**  
**RAT DEF OU:**  
**RFBS Code:**  
**SPA Code:**  
**RAT Def:**  
**Site Desc:**

**RALT Short Name:**  
**Act Start Date:**  
**Act Complete Date:**  
**AGT Order No.:** 0  
**SH OU:**  
**SH Code:**  
**SH Seq:**  
**SH Start Date:**  
**SH Complete Date:**  
**SH Lead:**

No description available

**Site Alias:** PERKINS PROPERTY,,SHELBY,TN,;

**CERCLIS Assess History**

**OU ID:** 00  
**Act Code ID:** 001  
**RAT Code:** SI  
**RAT Short Name:** SI  
**RAT Name:** SITE INSPECTION  
**RAT Hist. Only Flag:**  
**RAT NSI Indicator:** B  
**RAT Level:** 1  
**RAT DEF OU:** 00  
**RFBS Code:** P  
**SPA Code:** 13  
**RAT Def:**

**RALT Short Name:** EPA Fund  
**Act Start Date:**  
**Act Complete Date:** 8/1/1984 00:00:00  
**AGT Order No.:** 160  
**SH OU:**  
**SH Code:**  
**SH Seq:**  
**SH Start Date:**  
**SH Complete Date:**  
**SH Lead:**

The process of collecting site data and samples to characterize the severity of the hazard for the hazard ranking score and/or enforcement support.

**Site Desc:**  
**Site Alias:**

**CERCLIS Assess History**

**OU ID:** 00  
**Act Code ID:** 001  
**RAT Code:** PA  
**RAT Short Name:** PA  
**RAT Name:** PRELIMINARY ASSESSMENT  
**RAT Hist. Only Flag:**  
**RAT NSI Indicator:** B  
**RAT Level:** 1  
**RAT DEF OU:** 00  
**RFBS Code:** P  
**SPA Code:** 13  
**RAT Def:**

**RALT Short Name:** State (Fund)  
**Act Start Date:**  
**Act Complete Date:** 8/1/1984 00:00:00  
**AGT Order No.:** 130  
**SH OU:**  
**SH Code:**  
**SH Seq:**  
**SH Start Date:**  
**SH Complete Date:**  
**SH Lead:**

Collection of diverse existing information about the source and nature of the site hazard. It is EPA policy to complete the preliminary assessment within one year of site discovery.

**Site Desc:**  
**Site Alias:**

**Site:** NES-16  
JACKSON AVE MEMPHIS TN 38474

CERCLIS

**Site ID:** 0403950  
**Site EPA ID:** TND980727903

**RNPL Status Code:** N  
**NPL Status:** Not on the NPL

**Site Street Address 2:**  
**Site County Name:** SHELBY  
**Site FIPS Code:** 47157  
**Region Code:** 04  
**Site SMSA No.:**  
**Site Prim. Latitude:** 35D32M12S  
**Site Prim. Longitude:** 087D12M24S  
**Lat Long Source:**  
**RNON NPL Status Desc:** NFRAP-Site does not qualify for the NPL based on existing information

**RFED Facility Code:** N  
**RFED Facility Desc:** Not a Federal Facility  
**USGS Hydro Unit No.:** 06040003  
**Site Cong. Dist. Code:** 06  
**ROT Desc:** Other  
**FR NPL Update No.:**  
**RFRA Code:**

**CERCLIS Assess History**

**OU ID:** 00  
**Act Code ID:**  
**RAT Code:**  
**RAT Short Name:**  
**RAT Name:**  
**RAT Hist. Only Flag:**  
**RAT NSI Indicator:**  
**RAT Level:**  
**RAT DEF OU:**  
**RFBS Code:**  
**SPA Code:**  
**RAT Def:**  
**Site Desc:** No description available  
**Site Alias:** NES-16,,SHELBY,TN,;

**RALT Short Name:**  
**Act Start Date:**  
**Act Complete Date:**  
**AGT Order No.:** 0  
**SH OU:**  
**SH Code:**  
**SH Seq:**  
**SH Start Date:**  
**SH Complete Date:**  
**SH Lead:**

**CERCLIS Assess History**

**OU ID:** 00  
**Act Code ID:** 001  
**RAT Code:** VS  
**RAT Short Name:** ARCH SITE  
**RAT Name:** ARCHIVE SITE  
**RAT Hist. Only Flag:**  
**RAT NSI Indicator:** B  
**RAT Level:** 1  
**RAT DEF OU:** 00  
**RFBS Code:**  
**SPA Code:** 13  
**RAT Def:** The decision is made that no further activity is planned at the site.  
**Site Desc:**  
**Site Alias:**

**RALT Short Name:** EPA In-House  
**Act Start Date:**  
**Act Complete Date:** 8/1/1984 00:00:00  
**AGT Order No.:** 1500  
**SH OU:**  
**SH Code:**  
**SH Seq:**  
**SH Start Date:**  
**SH Complete Date:**  
**SH Lead:**

**CERCLIS Assess History**

**OU ID:** 00  
**Act Code ID:** 001  
**RAT Code:** PA  
**RAT Short Name:** PA  
**RAT Name:** PRELIMINARY ASSESSMENT  
**RAT Hist. Only Flag:**  
**RAT NSI Indicator:** B  
**RAT Level:** 1  
**RAT DEF OU:** 00  
**RFBS Code:** P  
**SPA Code:** 13  
**RAT Def:** Collection of diverse existing information about the source and nature of the site hazard. It is EPA policy to complete the preliminary assessment within one year of site discovery.  
**Site Desc:**  
**Site Alias:**

**RALT Short Name:** State (Fund)  
**Act Start Date:**  
**Act Complete Date:** 8/1/1984 00:00:00  
**AGT Order No.:** 130  
**SH OU:**  
**SH Code:**  
**SH Seq:**  
**SH Start Date:**  
**SH Complete Date:**  
**SH Lead:**

**CERCLIS Assess History**

**OU ID:** 00  
**Act Code ID:** 001  
**RAT Code:** DS  
**RALT Short Name:** EPA Fund  
**Act Start Date:**  
**Act Complete Date:** 4/1/1980 00:00:00

**RAT Short Name:** DISCVRY  
**RAT Name:** DISCOVERY  
**RAT Hist. Only Flag:**  
**RAT NSI Indicator:** B  
**RAT Level:** 1  
**RAT DEF OU:** 00  
**RFBS Code:**  
**SPA Code:** 13  
**RAT Def:**

**AGT Order No.:** 10  
**SH OU:**  
**SH Code:**  
**SH Seq:**  
**SH Start Date:**  
**SH Complete Date:**  
**SH Lead:**

The process by which a potential hazardous waste site is brought to the attention of the EPA. The process can occur through the use of several mechanisms such as a phone call or referral by another government agency.

**Site Desc:**  
**Site Alias:**

**Site:** EPIC #53  
ON MUD ISLAND MEMPHIS TN 37338

CERCLIS

**Site ID:** 0403946  
**Site EPA ID:** TND980727838  
**Site Street Address 2:**  
**Site County Name:** SHELBY  
**Site FIPS Code:** 47157  
**Region Code:** 04  
**Site SMSA No.:**  
**Site Prim. Latitude:** 35D26M18S  
**Site Prim. Longitude:** 085D04M48S  
**Lat Long Source:**  
**RNON NPL Status Desc:**

**RNPL Status Code:** N  
**NPL Status:** Not on the NPL  
**RFED Facility Code:** N  
**RFED Facility Desc:** Not a Federal Facility  
**USGS Hydro Unit No.:** 06020001  
**Site Cong. Dist. Code:** 04  
**ROT Desc:** Other  
**FR NPL Update No.:**  
**RFRA Code:**

NFRAP-Site does not qualify for the NPL based on existing information

**CERCLIS Assess History**

**OU ID:** 00  
**Act Code ID:** 001  
**RAT Code:** PA  
**RAT Short Name:** PA  
**RAT Name:** PRELIMINARY ASSESSMENT  
**RAT Hist. Only Flag:**  
**RAT NSI Indicator:** B  
**RAT Level:** 1  
**RAT DEF OU:** 00  
**RFBS Code:** P  
**SPA Code:** 13  
**RAT Def:**

**RALT Short Name:** State (Fund)  
**Act Start Date:**  
**Act Complete Date:** 12/1/1983 00:00:00  
**AGT Order No.:** 130  
**SH OU:**  
**SH Code:**  
**SH Seq:**  
**SH Start Date:**  
**SH Complete Date:**  
**SH Lead:**

Collection of diverse existing information about the source and nature of the site hazard. It is EPA policy to complete the preliminary assessment within one year of site discovery.

**Site Desc:**  
**Site Alias:**

**CERCLIS Assess History**

**OU ID:** 00  
**Act Code ID:** 001  
**RAT Code:** VS  
**RAT Short Name:** ARCH SITE  
**RAT Name:** ARCHIVE SITE  
**RAT Hist. Only Flag:**  
**RAT NSI Indicator:** B  
**RAT Level:** 1  
**RAT DEF OU:** 00  
**RFBS Code:**  
**SPA Code:** 13  
**RAT Def:**  
**Site Desc:**  
**Site Alias:**

**RALT Short Name:** EPA In-House  
**Act Start Date:**  
**Act Complete Date:** 9/19/1994 00:00:00  
**AGT Order No.:** 1500  
**SH OU:**  
**SH Code:**  
**SH Seq:**  
**SH Start Date:**  
**SH Complete Date:**  
**SH Lead:**

The decision is made that no further activity is planned at the site.

**CERCLIS Assess History**

**OU ID:** 00  
**Act Code ID:**  
**RAT Code:**

**RALT Short Name:**  
**Act Start Date:**  
**Act Complete Date:**

**RAT Short Name:**  
**RAT Name:**  
**RAT Hist. Only Flag:**  
**RAT NSI Indicator:**  
**RAT Level:**  
**RAT DEF OU:**  
**RFBS Code:**  
**SPA Code:**  
**RAT Def:**  
**Site Desc:** No description available  
**Site Alias:** EPIC #53,,SHELBY,TN,;

**AGT Order No.:** 0  
**SH OU:**  
**SH Code:**  
**SH Seq:**  
**SH Start Date:**  
**SH Complete Date:**  
**SH Lead:**

**CERCLIS Assess History**

**OU ID:** 00  
**Act Code ID:** 001  
**RAT Code:** DS  
**RAT Short Name:** DISCVRY  
**RAT Name:** DISCOVERY  
**RAT Hist. Only Flag:**  
**RAT NSI Indicator:** B  
**RAT Level:** 1  
**RAT DEF OU:** 00  
**RFBS Code:**  
**SPA Code:** 13  
**RAT Def:**

**RALT Short Name:** EPA Fund  
**Act Start Date:**  
**Act Complete Date:** 11/1/1979 00:00:00  
**AGT Order No.:** 10  
**SH OU:**  
**SH Code:**  
**SH Seq:**  
**SH Start Date:**  
**SH Complete Date:**  
**SH Lead:**

The process by which a potential hazardous waste site is brought to the attention of the EPA. The process can occur through the use of several mechanisms such as a phone call or referral by another government agency.

**Site Desc:**  
**Site Alias:**

**CERCLIS Assess History**

**OU ID:** 00  
**Act Code ID:** 001  
**RAT Code:** SI  
**RAT Short Name:** SI  
**RAT Name:** SITE INSPECTION  
**RAT Hist. Only Flag:**  
**RAT NSI Indicator:** B  
**RAT Level:** 1  
**RAT DEF OU:** 00  
**RFBS Code:** P  
**SPA Code:** 13  
**RAT Def:**

**RALT Short Name:** EPA Fund  
**Act Start Date:**  
**Act Complete Date:** 6/1/1980 00:00:00  
**AGT Order No.:** 160  
**SH OU:** 00  
**SH Code:** SH  
**SH Seq:** 001  
**SH Start Date:**  
**SH Complete Date:** 9/19/1994 00:00:00  
**SH Lead:** EPA Fund

The process of collecting site data and samples to characterize the severity of the hazard for the hazard ranking score and/or enforcement support.

**Site Desc:**  
**Site Alias:**

**Site:** 83A  
**JACKSON RD MEMPHIS TN 38118**

[CERCLIS](#)

**Site ID:** 0403980  
**Site EPA ID:** TND980728349  
**Site Street Address 2:**  
**Site County Name:** SHELBY  
**Site FIPS Code:** 47157  
**Region Code:** 04  
**Site SMSA No.:** 4920  
**Site Prim. Latitude:** 35D03M00S  
**Site Prim. Longitude:** 089D54M18S  
**Lat Long Source:**  
**RNON NPL Status Desc:** NFRAP-Site does not qualify for the NPL based on existing information

**RNPL Status Code:** N  
**NPL Status:** Not on the NPL  
**RFED Facility Code:** N  
**RFED Facility Desc:** Not a Federal Facility  
**USGS Hydro Unit No.:** 08010211  
**Site Cong. Dist. Code:** 07  
**ROT Desc:** Other  
**FR NPL Update No.:**  
**RFRA Code:**

**CERCLIS Assess History**

**OU ID:** 00  
**Act Code ID:** 001

**RALT Short Name:** EPA Fund  
**Act Start Date:**



**RAT Code:** DS  
**RAT Short Name:** DISCVRY  
**RAT Name:** DISCOVERY  
**RAT Hist. Only Flag:**  
**RAT NSI Indicator:** B  
**RAT Level:** 1  
**RAT DEF OU:** 00  
**RFBS Code:**  
**SPA Code:** 13  
**RAT Def:**

**Act Complete Date:** 4/1/1980 00:00:00  
**AGT Order No.:** 10  
**SH OU:**  
**SH Code:**  
**SH Seq:**  
**SH Start Date:**  
**SH Complete Date:**  
**SH Lead:**

The process by which a potential hazardous waste site is brought to the attention of the EPA. The process can occur through the use of several mechanisms such as a phone call or referral by another government agency.

**Site Desc:**  
**Site Alias:**

#### CERCLIS Assess History

**OU ID:** 00  
**Act Code ID:** 001  
**RAT Code:** SI  
**RAT Short Name:** SI  
**RAT Name:** SITE INSPECTION  
**RAT Hist. Only Flag:**  
**RAT NSI Indicator:** B  
**RAT Level:** 1  
**RAT DEF OU:** 00  
**RFBS Code:** P  
**SPA Code:** 13  
**RAT Def:**

**RALT Short Name:** EPA Fund  
**Act Start Date:**  
**Act Complete Date:** 8/1/1984 00:00:00  
**AGT Order No.:** 160  
**SH OU:**  
**SH Code:**  
**SH Seq:**  
**SH Start Date:**  
**SH Complete Date:**  
**SH Lead:**

The process of collecting site data and samples to characterize the severity of the hazard for the hazard ranking score and/or enforcement support.

**Site Desc:**  
**Site Alias:**

#### CERCLIS Assess History

**OU ID:** 00  
**Act Code ID:** 001  
**RAT Code:** VS  
**RAT Short Name:** ARCH SITE  
**RAT Name:** ARCHIVE SITE  
**RAT Hist. Only Flag:**  
**RAT NSI Indicator:** B  
**RAT Level:** 1  
**RAT DEF OU:** 00  
**RFBS Code:**  
**SPA Code:** 13  
**RAT Def:**

**RALT Short Name:** EPA In-House  
**Act Start Date:**  
**Act Complete Date:** 8/1/1984 00:00:00  
**AGT Order No.:** 1500  
**SH OU:**  
**SH Code:**  
**SH Seq:**  
**SH Start Date:**  
**SH Complete Date:**  
**SH Lead:**

The decision is made that no further activity is planned at the site.

**Site Desc:**  
**Site Alias:**

#### CERCLIS Assess History

**OU ID:** 00  
**Act Code ID:** 002  
**RAT Code:** SI  
**RAT Short Name:** SI  
**RAT Name:** SITE INSPECTION  
**RAT Hist. Only Flag:**  
**RAT NSI Indicator:** B  
**RAT Level:** 1  
**RAT DEF OU:** 00  
**RFBS Code:** P  
**SPA Code:** 13  
**RAT Def:**

**RALT Short Name:** State (Fund)  
**Act Start Date:**  
**Act Complete Date:** 8/1/1984 00:00:00  
**AGT Order No.:** 160  
**SH OU:**  
**SH Code:**  
**SH Seq:**  
**SH Start Date:**  
**SH Complete Date:**  
**SH Lead:**

The process of collecting site data and samples to characterize the severity of the hazard for the hazard ranking score and/or enforcement support.

**Site Desc:**  
**Site Alias:**

#### CERCLIS Assess History

**OU ID:** 00  
**Act Code ID:** 001  
**RAT Code:** PA  
**RAT Short Name:** PA  
**RAT Name:** PRELIMINARY ASSESSMENT  
**RAT Hist. Only Flag:**  
**RAT NSI Indicator:** B  
**RAT Level:** 1  
**RAT DEF OU:** 00  
**RFBS Code:** P  
**SPA Code:** 13  
**RAT Def:**

**RALT Short Name:** State (Fund)  
**Act Start Date:**  
**Act Complete Date:** 8/1/1984 00:00:00  
**AGT Order No.:** 130  
**SH OU:**  
**SH Code:**  
**SH Seq:**  
**SH Start Date:**  
**SH Complete Date:**  
**SH Lead:**

Collection of diverse existing information about the source and nature of the site hazard. It is EPA policy to complete the preliminary assessment within one year of site discovery.

**Site Desc:**  
**Site Alias:**

**CERCLIS Assess History**

**OU ID:** 00  
**Act Code ID:**  
**RAT Code:**  
**RAT Short Name:**  
**RAT Name:**  
**RAT Hist. Only Flag:**  
**RAT NSI Indicator:**  
**RAT Level:**  
**RAT DEF OU:**  
**RFBS Code:**  
**SPA Code:**  
**RAT Def:**  
**Site Desc:**

**RALT Short Name:**  
**Act Start Date:**  
**Act Complete Date:**  
**AGT Order No.:** 0  
**SH OU:**  
**SH Code:**  
**SH Seq:**  
**SH Start Date:**  
**SH Complete Date:**  
**SH Lead:**

No description available

**Site Alias:** 83A,,SHELBY,TN,;

**Site:** **MEMPHIS ARPT STORAGE AREA-SEL-9**  
**WINCHESTER MEMPHIS TN 38138**

CERCLIS

**Site ID:** 0403958  
**Site EPA ID:** TND980728034  
**Site Street Address 2:**  
**Site County Name:** SHELBY  
**Site FIPS Code:** 47157  
**Region Code:** 04  
**Site SMSA No.:** 4920  
**Site Prim. Latitude:** 35D03M04S  
**Site Prim. Longitude:** 089D58M26S  
**Lat Long Source:**  
**RNOL NPL Status Desc:**

**RNPL Status Code:** N  
**NPL Status:** Not on the NPL  
**RFED Facility Code:** N  
**RFED Facility Desc:** Not a Federal Facility  
**USGS Hydro Unit No.:** 08010210  
**Site Cong. Dist. Code:** 07  
**ROT Desc:** Other  
**FR NPL Update No.:**  
**RFRA Code:**

NFRAP-Site does not qualify for the NPL based on existing information

**CERCLIS Assess History**

**OU ID:** 00  
**Act Code ID:** 001  
**RAT Code:** SI  
**RAT Short Name:** SI  
**RAT Name:** SITE INSPECTION  
**RAT Hist. Only Flag:**  
**RAT NSI Indicator:** B  
**RAT Level:** 1  
**RAT DEF OU:** 00  
**RFBS Code:** P  
**SPA Code:** 13  
**RAT Def:**

**RALT Short Name:** EPA Fund  
**Act Start Date:**  
**Act Complete Date:** 8/1/1984 00:00:00  
**AGT Order No.:** 160  
**SH OU:**  
**SH Code:**  
**SH Seq:**  
**SH Start Date:**  
**SH Complete Date:**  
**SH Lead:**

The process of collecting site data and samples to characterize the severity of the hazard for the hazard ranking score and/or enforcement support.

**Site Desc:**  
**Site Alias:**

**CERCLIS Assess History**

**OU ID:** 00  
**Act Code ID:** 001  
**RAT Code:** PA  
**RAT Short Name:** PA  
**RAT Name:** PRELIMINARY ASSESSMENT  
**RAT Hist. Only Flag:**  
**RAT NSI Indicator:** B  
**RAT Level:** 1  
**RAT DEF OU:** 00  
**RFBS Code:** P  
**SPA Code:** 13  
**RAT Def:**

**RALT Short Name:** State (Fund)  
**Act Start Date:**  
**Act Complete Date:** 8/1/1984 00:00:00  
**AGT Order No.:** 130  
**SH OU:**  
**SH Code:**  
**SH Seq:**  
**SH Start Date:**  
**SH Complete Date:**  
**SH Lead:**

Collection of diverse existing information about the source and nature of the site hazard. It is EPA policy to complete the preliminary assessment within one year of site discovery.

**Site Desc:**  
**Site Alias:**

**CERCLIS Assess History**

**OU ID:** 00  
**Act Code ID:** 002  
**RAT Code:** SI  
**RAT Short Name:** SI  
**RAT Name:** SITE INSPECTION  
**RAT Hist. Only Flag:**  
**RAT NSI Indicator:** B  
**RAT Level:** 1  
**RAT DEF OU:** 00  
**RFBS Code:** P  
**SPA Code:** 13  
**RAT Def:**

**RALT Short Name:** State (Fund)  
**Act Start Date:**  
**Act Complete Date:** 8/1/1984 00:00:00  
**AGT Order No.:** 160  
**SH OU:** 00  
**SH Code:** SH  
**SH Seq:** 001  
**SH Start Date:**  
**SH Complete Date:** 9/30/1993 00:00:00  
**SH Lead:** State (Fund)

The process of collecting site data and samples to characterize the severity of the hazard for the hazard ranking score and/or enforcement support.

**Site Desc:**  
**Site Alias:**

**CERCLIS Assess History**

**OU ID:** 00  
**Act Code ID:** 001  
**RAT Code:** DS  
**RAT Short Name:** DISCVRY  
**RAT Name:** DISCOVERY  
**RAT Hist. Only Flag:**  
**RAT NSI Indicator:** B  
**RAT Level:** 1  
**RAT DEF OU:** 00  
**RFBS Code:**  
**SPA Code:** 13  
**RAT Def:**

**RALT Short Name:** EPA Fund  
**Act Start Date:**  
**Act Complete Date:** 12/1/1979 00:00:00  
**AGT Order No.:** 10  
**SH OU:**  
**SH Code:**  
**SH Seq:**  
**SH Start Date:**  
**SH Complete Date:**  
**SH Lead:**

The process by which a potential hazardous waste site is brought to the attention of the EPA. The process can occur through the use of several mechanisms such as a phone call or referral by another government agency.

**Site Desc:**  
**Site Alias:**

**CERCLIS Assess History**

**OU ID:** 00  
**Act Code ID:** 001  
**RAT Code:** VS  
**RAT Short Name:** ARCH SITE  
**RAT Name:** ARCHIVE SITE  
**RAT Hist. Only Flag:**  
**RAT NSI Indicator:** B  
**RAT Level:** 1  
**RAT DEF OU:** 00  
**RFBS Code:**  
**SPA Code:** 13  
**RAT Def:**

**RALT Short Name:** EPA In-House  
**Act Start Date:**  
**Act Complete Date:** 3/1/1999 15:14:32  
**AGT Order No.:** 1500  
**SH OU:**  
**SH Code:**  
**SH Seq:**  
**SH Start Date:**  
**SH Complete Date:**  
**SH Lead:**

The decision is made that no further activity is planned at the site.

**Site Desc:**

Site Alias:

**CERCLIS Assess History**

<b>OU ID:</b>	00	<b>RALT Short Name:</b>	
<b>Act Code ID:</b>		<b>Act Start Date:</b>	
<b>RAT Code:</b>		<b>Act Complete Date:</b>	
<b>RAT Short Name:</b>		<b>AGT Order No.:</b>	0
<b>RAT Name:</b>		<b>SH OU:</b>	
<b>RAT Hist. Only Flag:</b>		<b>SH Code:</b>	
<b>RAT NSI Indicator:</b>		<b>SH Seq:</b>	
<b>RAT Level:</b>		<b>SH Start Date:</b>	
<b>RAT DEF OU:</b>		<b>SH Complete Date:</b>	
<b>RFBS Code:</b>		<b>SH Lead:</b>	
<b>SPA Code:</b>			
<b>RAT Def:</b>			
<b>Site Desc:</b>	No description available		
<b>Site Alias:</b>	MEMPHIS ARPT STORAGE AREA-SEL-9,,SHELBY,TN,;		

**Site:** NES-24  
JACKSON AVE MEMPHIS TN 38474

CERCLIS

<b>Site ID:</b>	0403944	<b>RNPL Status Code:</b>	N
<b>Site EPA ID:</b>	TND980727796	<b>NPL Status:</b>	Not on the NPL
<b>Site Street Address 2:</b>		<b>RFED Facility Code:</b>	N
<b>Site County Name:</b>	SHELBY	<b>RFED Facility Desc:</b>	Not a Federal Facility
<b>Site FIPS Code:</b>	47157	<b>USGS Hydro Unit No.:</b>	06040003
<b>Region Code:</b>	04	<b>Site Cong. Dist. Code:</b>	06
<b>Site SMSA No.:</b>		<b>ROT Desc:</b>	Other
<b>Site Prim. Latitude:</b>	35D32M12S	<b>FR NPL Update No.:</b>	
<b>Site Prim. Longitude:</b>	087D12M24S	<b>RFRA Code:</b>	
<b>Lat Long Source:</b>			
<b>RNON NPL Status Desc:</b>	NFRAP-Site does not qualify for the NPL based on existing information		

**CERCLIS Assess History**

<b>OU ID:</b>	00	<b>RALT Short Name:</b>	EPA In-House
<b>Act Code ID:</b>	001	<b>Act Start Date:</b>	
<b>RAT Code:</b>	VS	<b>Act Complete Date:</b>	6/30/1987 00:00:00
<b>RAT Short Name:</b>	ARCH SITE	<b>AGT Order No.:</b>	1500
<b>RAT Name:</b>	ARCHIVE SITE	<b>SH OU:</b>	
<b>RAT Hist. Only Flag:</b>		<b>SH Code:</b>	
<b>RAT NSI Indicator:</b>	B	<b>SH Seq:</b>	
<b>RAT Level:</b>	1	<b>SH Start Date:</b>	
<b>RAT DEF OU:</b>	00	<b>SH Complete Date:</b>	
<b>RFBS Code:</b>		<b>SH Lead:</b>	
<b>SPA Code:</b>	13		
<b>RAT Def:</b>	The decision is made that no further activity is planned at the site.		
<b>Site Desc:</b>			
<b>Site Alias:</b>			

**CERCLIS Assess History**

<b>OU ID:</b>	00	<b>RALT Short Name:</b>	EPA Fund
<b>Act Code ID:</b>	001	<b>Act Start Date:</b>	
<b>RAT Code:</b>	DS	<b>Act Complete Date:</b>	11/1/1979 00:00:00
<b>RAT Short Name:</b>	DISCVRY	<b>AGT Order No.:</b>	10
<b>RAT Name:</b>	DISCOVERY	<b>SH OU:</b>	
<b>RAT Hist. Only Flag:</b>		<b>SH Code:</b>	
<b>RAT NSI Indicator:</b>	B	<b>SH Seq:</b>	
<b>RAT Level:</b>	1	<b>SH Start Date:</b>	
<b>RAT DEF OU:</b>	00	<b>SH Complete Date:</b>	
<b>RFBS Code:</b>		<b>SH Lead:</b>	
<b>SPA Code:</b>	13		
<b>RAT Def:</b>	The process by which a potential hazardous waste site is brought to the attention of the EPA. The process can occur through the use of several mechanisms such as a phone call or referral by another government agency.		
<b>Site Desc:</b>			

Site Alias:

**CERCLIS Assess History**

<b>OU ID:</b>	00	<b>RALT Short Name:</b>	
<b>Act Code ID:</b>		<b>Act Start Date:</b>	
<b>RAT Code:</b>		<b>Act Complete Date:</b>	
<b>RAT Short Name:</b>		<b>AGT Order No.:</b>	0
<b>RAT Name:</b>		<b>SH OU:</b>	
<b>RAT Hist. Only Flag:</b>		<b>SH Code:</b>	
<b>RAT NSI Indicator:</b>		<b>SH Seq:</b>	
<b>RAT Level:</b>		<b>SH Start Date:</b>	
<b>RAT DEF OU:</b>		<b>SH Complete Date:</b>	
<b>RFBS Code:</b>		<b>SH Lead:</b>	
<b>SPA Code:</b>			
<b>RAT Def:</b>			
<b>Site Desc:</b>	No description available		
<b>Site Alias:</b>	NES-24,,SHELBY,TN,;		

**CERCLIS Assess History**

<b>OU ID:</b>	00	<b>RALT Short Name:</b>	State (Fund)
<b>Act Code ID:</b>	001	<b>Act Start Date:</b>	
<b>RAT Code:</b>	PA	<b>Act Complete Date:</b>	6/30/1987 00:00:00
<b>RAT Short Name:</b>	PA	<b>AGT Order No.:</b>	130
<b>RAT Name:</b>	PRELIMINARY ASSESSMENT	<b>SH OU:</b>	
<b>RAT Hist. Only Flag:</b>		<b>SH Code:</b>	
<b>RAT NSI Indicator:</b>	B	<b>SH Seq:</b>	
<b>RAT Level:</b>	1	<b>SH Start Date:</b>	
<b>RAT DEF OU:</b>	00	<b>SH Complete Date:</b>	
<b>RFBS Code:</b>	P	<b>SH Lead:</b>	
<b>SPA Code:</b>	13		
<b>RAT Def:</b>	Collection of diverse existing information about the source and nature of the site hazard. It is EPA policy to complete the preliminary assessment within one year of site discovery.		
<b>Site Desc:</b>			
<b>Site Alias:</b>			

**Site:** #16 RED OPEN FIELD SES-16  
WINCHESTER MEMPHIS TN 38103

CERCLIS

<b>Site ID:</b>	0403910	<b>RNPL Status Code:</b>	N
<b>Site EPA ID:</b>	TND980726608	<b>NPL Status:</b>	Not on the NPL
<b>Site Street Address 2:</b>		<b>RFED Facility Code:</b>	N
<b>Site County Name:</b>	SHELBY	<b>RFED Facility Desc:</b>	Not a Federal Facility
<b>Site FIPS Code:</b>	47157	<b>USGS Hydro Unit No.:</b>	08010100
<b>Region Code:</b>	04	<b>Site Cong. Dist. Code:</b>	09
<b>Site SMSA No.:</b>	4920	<b>ROT Desc:</b>	Other
<b>Site Prim. Latitude:</b>	35D08M30S	<b>FR NPL Update No.:</b>	
<b>Site Prim. Longitude:</b>	090D04M00S	<b>RFRA Code:</b>	
<b>Lat Long Source:</b>			
<b>RNON NPL Status Desc:</b>	NFRAP-Site does not qualify for the NPL based on existing information		

**CERCLIS Assess History**

<b>OU ID:</b>	00	<b>RALT Short Name:</b>	EPA Fund
<b>Act Code ID:</b>	001	<b>Act Start Date:</b>	
<b>RAT Code:</b>	DS	<b>Act Complete Date:</b>	11/1/1979 00:00:00
<b>RAT Short Name:</b>	DISCVRY	<b>AGT Order No.:</b>	10
<b>RAT Name:</b>	DISCOVERY	<b>SH OU:</b>	
<b>RAT Hist. Only Flag:</b>		<b>SH Code:</b>	
<b>RAT NSI Indicator:</b>	B	<b>SH Seq:</b>	
<b>RAT Level:</b>	1	<b>SH Start Date:</b>	
<b>RAT DEF OU:</b>	00	<b>SH Complete Date:</b>	
<b>RFBS Code:</b>		<b>SH Lead:</b>	
<b>SPA Code:</b>	13		
<b>RAT Def:</b>	The process by which a potential hazardous waste site is brought to the attention of the EPA. The process can occur through the use of several mechanisms such as a phone call or referral by another government agency.		

Site Desc:  
Site Alias:

**CERCLIS Assess History**

<b>OU ID:</b>	00	<b>RALT Short Name:</b>	
<b>Act Code ID:</b>		<b>Act Start Date:</b>	
<b>RAT Code:</b>		<b>Act Complete Date:</b>	
<b>RAT Short Name:</b>		<b>AGT Order No.:</b>	0
<b>RAT Name:</b>		<b>SH OU:</b>	
<b>RAT Hist. Only Flag:</b>		<b>SH Code:</b>	
<b>RAT NSI Indicator:</b>		<b>SH Seq:</b>	
<b>RAT Level:</b>		<b>SH Start Date:</b>	
<b>RAT DEF OU:</b>		<b>SH Complete Date:</b>	
<b>RFBS Code:</b>		<b>SH Lead:</b>	
<b>SPA Code:</b>			
<b>RAT Def:</b>			
<b>Site Desc:</b>	No description available		
<b>Site Alias:</b>	#16 RED OPEN FIELD SES-16,,SHELBY,TN,;		

**CERCLIS Assess History**

<b>OU ID:</b>	00	<b>RALT Short Name:</b>	State (Fund)
<b>Act Code ID:</b>	001	<b>Act Start Date:</b>	
<b>RAT Code:</b>	PA	<b>Act Complete Date:</b>	8/1/1980 00:00:00
<b>RAT Short Name:</b>	PA	<b>AGT Order No.:</b>	130
<b>RAT Name:</b>	PRELIMINARY ASSESSMENT	<b>SH OU:</b>	
<b>RAT Hist. Only Flag:</b>		<b>SH Code:</b>	
<b>RAT NSI Indicator:</b>	B	<b>SH Seq:</b>	
<b>RAT Level:</b>	1	<b>SH Start Date:</b>	
<b>RAT DEF OU:</b>	00	<b>SH Complete Date:</b>	
<b>RFBS Code:</b>	P	<b>SH Lead:</b>	
<b>SPA Code:</b>	13		
<b>RAT Def:</b>	Collection of diverse existing information about the source and nature of the site hazard. It is EPA policy to complete the preliminary assessment within one year of site discovery.		
<b>Site Desc:</b>			
<b>Site Alias:</b>			

**CERCLIS Assess History**

<b>OU ID:</b>	00	<b>RALT Short Name:</b>	EPA In-House
<b>Act Code ID:</b>	001	<b>Act Start Date:</b>	
<b>RAT Code:</b>	VS	<b>Act Complete Date:</b>	8/1/1980 00:00:00
<b>RAT Short Name:</b>	ARCH SITE	<b>AGT Order No.:</b>	1500
<b>RAT Name:</b>	ARCHIVE SITE	<b>SH OU:</b>	
<b>RAT Hist. Only Flag:</b>		<b>SH Code:</b>	
<b>RAT NSI Indicator:</b>	B	<b>SH Seq:</b>	
<b>RAT Level:</b>	1	<b>SH Start Date:</b>	
<b>RAT DEF OU:</b>	00	<b>SH Complete Date:</b>	
<b>RFBS Code:</b>		<b>SH Lead:</b>	
<b>SPA Code:</b>	13		
<b>RAT Def:</b>	The decision is made that no further activity is planned at the site.		
<b>Site Desc:</b>			
<b>Site Alias:</b>			

**Site:** SITE #26  
3RD ST MEMPHIS TN 38109

CERCLIS

<b>Site ID:</b>	0403963	<b>RNPL Status Code:</b>	N
<b>Site EPA ID:</b>	TND980728125	<b>NPL Status:</b>	Not on the NPL
<b>Site Street Address 2:</b>		<b>RFED Facility Code:</b>	N
<b>Site County Name:</b>	SHELBY	<b>RFED Facility Desc:</b>	Not a Federal Facility
<b>Site FIPS Code:</b>	47157	<b>USGS Hydro Unit No.:</b>	08010211
<b>Region Code:</b>	04	<b>Site Cong. Dist. Code:</b>	09
<b>Site SMSA No.:</b>	4920	<b>ROT Desc:</b>	Other
<b>Site Prim. Latitude:</b>	35D04M19S	<b>FR NPL Update No.:</b>	
<b>Site Prim. Longitude:</b>	090D03M33S	<b>RFRA Code:</b>	



**Lat Long Source:**

**RNON NPL Status Desc:** NFRAP-Site does not qualify for the NPL based on existing information

**CERCLIS Assess History**

<b>OU ID:</b>	00	<b>RALT Short Name:</b>	EPA Fund
<b>Act Code ID:</b>	001	<b>Act Start Date:</b>	
<b>RAT Code:</b>	DS	<b>Act Complete Date:</b>	3/1/1980 00:00:00
<b>RAT Short Name:</b>	DISCVRY	<b>AGT Order No.:</b>	10
<b>RAT Name:</b>	DISCOVERY	<b>SH OU:</b>	
<b>RAT Hist. Only Flag:</b>		<b>SH Code:</b>	
<b>RAT NSI Indicator:</b>	B	<b>SH Seq:</b>	
<b>RAT Level:</b>	1	<b>SH Start Date:</b>	
<b>RAT DEF OU:</b>	00	<b>SH Complete Date:</b>	
<b>RFBS Code:</b>		<b>SH Lead:</b>	
<b>SPA Code:</b>	13		
<b>RAT Def:</b>	The process by which a potential hazardous waste site is brought to the attention of the EPA. The process can occur through the use of several mechanisms such as a phone call or referral by another government agency.		

**Site Desc:**

**Site Alias:**

**CERCLIS Assess History**

<b>OU ID:</b>	00	<b>RALT Short Name:</b>	State (Fund)
<b>Act Code ID:</b>	001	<b>Act Start Date:</b>	
<b>RAT Code:</b>	PA	<b>Act Complete Date:</b>	8/1/1984 00:00:00
<b>RAT Short Name:</b>	PA	<b>AGT Order No.:</b>	130
<b>RAT Name:</b>	PRELIMINARY ASSESSMENT	<b>SH OU:</b>	
<b>RAT Hist. Only Flag:</b>		<b>SH Code:</b>	
<b>RAT NSI Indicator:</b>	B	<b>SH Seq:</b>	
<b>RAT Level:</b>	1	<b>SH Start Date:</b>	
<b>RAT DEF OU:</b>	00	<b>SH Complete Date:</b>	
<b>RFBS Code:</b>	P	<b>SH Lead:</b>	
<b>SPA Code:</b>	13		
<b>RAT Def:</b>	Collection of diverse existing information about the source and nature of the site hazard. It is EPA policy to complete the preliminary assessment within one year of site discovery.		

**Site Desc:**

**Site Alias:**

**CERCLIS Assess History**

<b>OU ID:</b>	00	<b>RALT Short Name:</b>	EPA In-House
<b>Act Code ID:</b>	001	<b>Act Start Date:</b>	
<b>RAT Code:</b>	VS	<b>Act Complete Date:</b>	5/20/1991 00:00:00
<b>RAT Short Name:</b>	ARCH SITE	<b>AGT Order No.:</b>	1500
<b>RAT Name:</b>	ARCHIVE SITE	<b>SH OU:</b>	
<b>RAT Hist. Only Flag:</b>		<b>SH Code:</b>	
<b>RAT NSI Indicator:</b>	B	<b>SH Seq:</b>	
<b>RAT Level:</b>	1	<b>SH Start Date:</b>	
<b>RAT DEF OU:</b>	00	<b>SH Complete Date:</b>	
<b>RFBS Code:</b>		<b>SH Lead:</b>	
<b>SPA Code:</b>	13		
<b>RAT Def:</b>	The decision is made that no further activity is planned at the site.		

**Site Desc:**

**Site Alias:**

**CERCLIS Assess History**

<b>OU ID:</b>	00	<b>RALT Short Name:</b>	
<b>Act Code ID:</b>		<b>Act Start Date:</b>	
<b>RAT Code:</b>		<b>Act Complete Date:</b>	
<b>RAT Short Name:</b>		<b>AGT Order No.:</b>	0
<b>RAT Name:</b>		<b>SH OU:</b>	
<b>RAT Hist. Only Flag:</b>		<b>SH Code:</b>	
<b>RAT NSI Indicator:</b>		<b>SH Seq:</b>	
<b>RAT Level:</b>		<b>SH Start Date:</b>	
<b>RAT DEF OU:</b>		<b>SH Complete Date:</b>	
<b>RFBS Code:</b>		<b>SH Lead:</b>	

SPA Code:  
RAT Def:  
Site Desc: No description available  
Site Alias: SITE #26,,SHELBY,TN,;

**CERCLIS Assess History**

OU ID:	00	RALT Short Name:	EPA Fund
Act Code ID:	001	Act Start Date:	
RAT Code:	SI	Act Complete Date:	5/20/1991 00:00:00
RAT Short Name:	SI	AGT Order No.:	160
RAT Name:	SITE INSPECTION	SH OU:	
RAT Hist. Only Flag:		SH Code:	
RAT NSI Indicator:	B	SH Seq:	
RAT Level:	1	SH Start Date:	
RAT DEF OU:	00	SH Complete Date:	
RFBS Code:	P	SH Lead:	
SPA Code:	13		
RAT Def:	The process of collecting site data and samples to characterize the severity of the hazard for the hazard ranking score and/or enforcement support.		
Site Desc:			
Site Alias:			

Site: EPIC NES-9  
JACKSON MEMPHIS TN 38474

CERCLIS

Site ID:	0403992	RNPL Status Code:	N
Site EPA ID:	TND980728471	NPL Status:	Not on the NPL
Site Street Address 2:		RFED Facility Code:	N
Site County Name:	SHELBY	RFED Facility Desc:	Not a Federal Facility
Site FIPS Code:	47157	USGS Hydro Unit No.:	06040003
Region Code:	04	Site Cong. Dist. Code:	06
Site SMSA No.:		ROT Desc:	Other
Site Prim. Latitude:	35D32M12S	FR NPL Update No.:	
Site Prim. Longitude:	087D12M24S	RFRA Code:	
Lat Long Source:			
RNON NPL Status Desc:	NFRAP-Site does not qualify for the NPL based on existing information		

**CERCLIS Assess History**

OU ID:	00	RALT Short Name:	
Act Code ID:		Act Start Date:	
RAT Code:		Act Complete Date:	
RAT Short Name:		AGT Order No.:	0
RAT Name:		SH OU:	
RAT Hist. Only Flag:		SH Code:	
RAT NSI Indicator:		SH Seq:	
RAT Level:		SH Start Date:	
RAT DEF OU:		SH Complete Date:	
RFBS Code:		SH Lead:	
SPA Code:			
RAT Def:			
Site Desc:	No description available		
Site Alias:	EPIC NES-9,,SHELBY,TN,;		

**CERCLIS Assess History**

OU ID:	00	RALT Short Name:	EPA Fund
Act Code ID:	001	Act Start Date:	
RAT Code:	SI	Act Complete Date:	8/1/1984 00:00:00
RAT Short Name:	SI	AGT Order No.:	160
RAT Name:	SITE INSPECTION	SH OU:	00
RAT Hist. Only Flag:		SH Code:	SH
RAT NSI Indicator:	B	SH Seq:	001
RAT Level:	1	SH Start Date:	
RAT DEF OU:	00	SH Complete Date:	5/17/1994 00:00:00

**RFBS Code:** P  
**SPA Code:** 13  
**RAT Def:**

**SH Lead:** EPA Fund

The process of collecting site data and samples to characterize the severity of the hazard for the hazard ranking score and/or enforcement support.

**Site Desc:**  
**Site Alias:**

**CERCLIS Assess History**

**OU ID:** 00  
**Act Code ID:** 001  
**RAT Code:** DS  
**RAT Short Name:** DISCVRY  
**RAT Name:** DISCOVERY  
**RAT Hist. Only Flag:**  
**RAT NSI Indicator:** B  
**RAT Level:** 1  
**RAT DEF OU:** 00  
**RFBS Code:**  
**SPA Code:** 13  
**RAT Def:**

**RALT Short Name:** EPA Fund  
**Act Start Date:**  
**Act Complete Date:** 12/1/1979 00:00:00  
**AGT Order No.:** 10  
**SH OU:**  
**SH Code:**  
**SH Seq:**  
**SH Start Date:**  
**SH Complete Date:**  
**SH Lead:**

The process by which a potential hazardous waste site is brought to the attention of the EPA. The process can occur through the use of several mechanisms such as a phone call or referral by another government agency.

**Site Desc:**  
**Site Alias:**

**CERCLIS Assess History**

**OU ID:** 00  
**Act Code ID:** 001  
**RAT Code:** PA  
**RAT Short Name:** PA  
**RAT Name:** PRELIMINARY ASSESSMENT  
**RAT Hist. Only Flag:**  
**RAT NSI Indicator:** B  
**RAT Level:** 1  
**RAT DEF OU:** 00  
**RFBS Code:** P  
**SPA Code:** 13  
**RAT Def:**

**RALT Short Name:** State (Fund)  
**Act Start Date:**  
**Act Complete Date:** 8/1/1984 00:00:00  
**AGT Order No.:** 130  
**SH OU:**  
**SH Code:**  
**SH Seq:**  
**SH Start Date:**  
**SH Complete Date:**  
**SH Lead:**

Collection of diverse existing information about the source and nature of the site hazard. It is EPA policy to complete the preliminary assessment within one year of site discovery.

**Site Desc:**  
**Site Alias:**

**CERCLIS Assess History**

**OU ID:** 00  
**Act Code ID:** 001  
**RAT Code:** VS  
**RAT Short Name:** ARCH SITE  
**RAT Name:** ARCHIVE SITE  
**RAT Hist. Only Flag:**  
**RAT NSI Indicator:** B  
**RAT Level:** 1  
**RAT DEF OU:** 00  
**RFBS Code:**  
**SPA Code:** 13  
**RAT Def:**

**RALT Short Name:** EPA In-House  
**Act Start Date:**  
**Act Complete Date:** 5/17/1994 00:00:00  
**AGT Order No.:** 1500  
**SH OU:**  
**SH Code:**  
**SH Seq:**  
**SH Start Date:**  
**SH Complete Date:**  
**SH Lead:**

The decision is made that no further activity is planned at the site.

**Site Desc:**  
**Site Alias:**

---

**Site:** MR. COMPLETE USED AUTO PARTS  
JACKSON AVE MEMPHIS TN 38128

CERCLIS

**Site ID:** 0403932  
**Site EPA ID:** TND980727614  
**Site Street Address 2:**  
**Site County Name:** SHELBY  
**Site FIPS Code:** 47157

**RNPL Status Code:** N  
**NPL Status:** Not on the NPL  
**RFED Facility Code:** N  
**RFED Facility Desc:** Not a Federal Facility  
**USGS Hydro Unit No.:** 08010210

**Region Code:** 04 **Site Cong. Dist. Code:** 07  
**Site SMSA No.:** 4920 **ROT Desc:** Other  
**Site Prim. Latitude:** 35D12M36S **FR NPL Update No.:**  
**Site Prim. Longitude:** 089D55M42S **RFRA Code:**  
**Lat Long Source:**  
**RNON NPL Status Desc:** NFRAP-Site does not qualify for the NPL based on existing information

**CERCLIS Assess History**

**OU ID:** 00 **RALT Short Name:**  
**Act Code ID:** **Act Start Date:**  
**RAT Code:** **Act Complete Date:**  
**RAT Short Name:** **AGT Order No.:** 0  
**RAT Name:** **SH OU:**  
**RAT Hist. Only Flag:** **SH Code:**  
**RAT NSI Indicator:** **SH Seq:**  
**RAT Level:** **SH Start Date:**  
**RAT DEF OU:** **SH Complete Date:**  
**RFBS Code:** **SH Lead:**  
**SPA Code:**  
**RAT Def:**  
**Site Desc:** 4/23/2001 bbw. Surficial groundwater contamination includes mercury and 4 pesticides - contaminants are site-attributable. However, the Jackson Clay confining unit is reported to be present in the site vicinity and it is unlikely that contaminants exist  
**Site Alias:** MR. COMPLETE USED AUTO PARTS,,SHELBY,TN,;NES - 35,,SHELBY,TN,;

**CERCLIS Assess History**

**OU ID:** 00 **RALT Short Name:** State (Fund)  
**Act Code ID:** 001 **Act Start Date:**  
**RAT Code:** PA **Act Complete Date:** 12/1/1983 00:00:00  
**RAT Short Name:** PA **AGT Order No.:** 130  
**RAT Name:** PRELIMINARY ASSESSMENT **SH OU:**  
**RAT Hist. Only Flag:** **SH Code:**  
**RAT NSI Indicator:** B **SH Seq:**  
**RAT Level:** 1 **SH Start Date:**  
**RAT DEF OU:** 00 **SH Complete Date:**  
**RFBS Code:** P **SH Lead:**  
**SPA Code:** 13  
**RAT Def:** Collection of diverse existing information about the source and nature of the site hazard. It is EPA policy to complete the preliminary assessment within one year of site discovery.  
**Site Desc:**  
**Site Alias:**

**CERCLIS Assess History**

**OU ID:** 00 **RALT Short Name:** EPA Fund  
**Act Code ID:** 001 **Act Start Date:** 10/18/1999 00:00:00  
**RAT Code:** OO **Act Complete Date:** 4/23/2001 00:00:00  
**RAT Short Name:** SITE REASS **AGT Order No.:** 162  
**RAT Name:** SITE REASSESSMENT **SH OU:**  
**RAT Hist. Only Flag:** **SH Code:**  
**RAT NSI Indicator:** B **SH Seq:**  
**RAT Level:** 1 **SH Start Date:**  
**RAT DEF OU:** 00 **SH Complete Date:**  
**RFBS Code:** **SH Lead:**  
**SPA Code:** 13  
**RAT Def:** Superfund is expending extramural resources to determine/update the status of site assessment activities at a site or site conditions have changed and the Region needs to update and possibly reassess a previously made decision.  
**Site Desc:**  
**Site Alias:**

**CERCLIS Assess History**

**OU ID:** 00 **RALT Short Name:** EPA In-House  
**Act Code ID:** 001 **Act Start Date:**  
**RAT Code:** VS **Act Complete Date:** 4/23/2001 00:00:00

**RAT Short Name:** ARCH SITE **AGT Order No.:** 1500  
**RAT Name:** ARCHIVE SITE **SH OU:**  
**RAT Hist. Only Flag:** **SH Code:**  
**RAT NSI Indicator:** B **SH Seq:**  
**RAT Level:** 1 **SH Start Date:**  
**RAT DEF OU:** 00 **SH Complete Date:**  
**RFBS Code:** **SH Lead:**  
**SPA Code:** 13  
**RAT Def:** The decision is made that no further activity is planned at the site.  
**Site Desc:**  
**Site Alias:**

**CERCLIS Assess History**

**OU ID:** 00 **RALT Short Name:** EPA Fund  
**Act Code ID:** 001 **Act Start Date:**  
**RAT Code:** SI **Act Complete Date:** 10/1/1980 00:00:00  
**RAT Short Name:** SI **AGT Order No.:** 160  
**RAT Name:** SITE INSPECTION **SH OU:** 00  
**RAT Hist. Only Flag:** **SH Code:** SH  
**RAT NSI Indicator:** B **SH Seq:** 001  
**RAT Level:** 1 **SH Start Date:**  
**RAT DEF OU:** 00 **SH Complete Date:** 11/30/1994 00:00:00  
**RFBS Code:** P **SH Lead:** EPA Fund  
**SPA Code:** 13  
**RAT Def:** The process of collecting site data and samples to characterize the severity of the hazard for the hazard ranking score and/or enforcement support.  
**Site Desc:**  
**Site Alias:**

**CERCLIS Assess History**

**OU ID:** 00 **RALT Short Name:** EPA Fund  
**Act Code ID:** 001 **Act Start Date:**  
**RAT Code:** DS **Act Complete Date:** 11/1/1979 00:00:00  
**RAT Short Name:** DISCVRY **AGT Order No.:** 10  
**RAT Name:** DISCOVERY **SH OU:**  
**RAT Hist. Only Flag:** **SH Code:**  
**RAT NSI Indicator:** B **SH Seq:**  
**RAT Level:** 1 **SH Start Date:**  
**RAT DEF OU:** 00 **SH Complete Date:**  
**RFBS Code:** **SH Lead:**  
**SPA Code:** 13  
**RAT Def:** The process by which a potential hazardous waste site is brought to the attention of the EPA. The process can occur through the use of several mechanisms such as a phone call or referral by another government agency.  
**Site Desc:**  
**Site Alias:**

**Site:** 83A  
**JACKSON RD MEMPHIS TN 38118**

**CERCLIS NFRAP**

**Site ID:** 403980 **Site FIPS Code:** 47157  
**Site EPA ID:** TND980728349 **Region Code:** 4  
**Site Parent ID:** **Site Cong. Dist. Code:** 7  
**Site County Name:** SHELBY **Federal Facility:**  
**Parent Site Name:**

**CERCLIS-NFRAP Assess History**

**OU ID:** 0 **Act Start Date:**  
**Act Code ID:** 1 **Act Complete Date:** 4/1/1980  
**RAT Code:** DS **AGT Order No.:** 10  
**RAT Short Name:** DISCVRY **SH OU:**  
**RAT Name:** DISCOVERY **SH Code:**  
**RAT Hist. Only Flag:** **SH Seq:**  
**RAT NSI Indicator:** B **SH Start Date:**  
**RAT Level:** 1 **SH Complete Date:**  
**RAT DEF OU:** 00 **SH Lead:**

**RFBS Code:**  
**SPA Code:** 13  
**RALT Short Name:** EPA Fund  
**RAT Def:** The process by which a potential hazardous waste site is brought to the attention of the EPA. The process can occur through the use of several mechanisms such as a phone call or referral by another government agency.  
**RNOL NPL Status Desc:** NFRAP-Site does not qualify for the NPL based on existing information

**SH Qual:**  
**RAQ Act. Qual Short:**  
**RNPL Status Code:** N

**CERCLIS-NFRAP Assess History**

**OU ID:** 0  
**Act Code ID:** 1  
**RAT Code:** PA  
**RAT Short Name:** PA  
**RAT Name:** PRELIMINARY ASSESSMENT  
**RAT Hist. Only Flag:**  
**RAT NSI Indicator:** B  
**RAT Level:** 1  
**RAT DEF OU:** 00  
**RFBS Code:** P  
**SPA Code:** 13  
**RALT Short Name:** State (Fund)  
**RAT Def:** Collection of diverse existing information about the source and nature of the site hazard. It is EPA policy to complete the preliminary assessment within one year of site discovery.  
**RNOL NPL Status Desc:** NFRAP-Site does not qualify for the NPL based on existing information

**Act Start Date:**  
**Act Complete Date:** 8/1/1984  
**AGT Order No.:** 130  
**SH OU:**  
**SH Code:**  
**SH Seq:**  
**SH Start Date:**  
**SH Complete Date:**  
**SH Lead:**  
**SH Qual:**  
**RAQ Act. Qual Short:** Low priority  
**RNPL Status Code:** N

**CERCLIS-NFRAP Assess History**

**OU ID:** 0  
**Act Code ID:** 1  
**RAT Code:** SI  
**RAT Short Name:** SI  
**RAT Name:** SITE INSPECTION  
**RAT Hist. Only Flag:**  
**RAT NSI Indicator:** B  
**RAT Level:** 1  
**RAT DEF OU:** 00  
**RFBS Code:** P  
**SPA Code:** 13  
**RALT Short Name:** EPA Fund  
**RAT Def:** The process of collecting site data and samples to characterize the severity of the hazard for the hazard ranking score and/or enforcement support.  
**RNOL NPL Status Desc:** NFRAP-Site does not qualify for the NPL based on existing information

**Act Start Date:**  
**Act Complete Date:** 8/1/1984  
**AGT Order No.:** 160  
**SH OU:**  
**SH Code:**  
**SH Seq:**  
**SH Start Date:**  
**SH Complete Date:**  
**SH Lead:**  
**SH Qual:**  
**RAQ Act. Qual Short:** NFRAP  
**RNPL Status Code:** N

**CERCLIS-NFRAP Assess History**

**OU ID:** 0  
**Act Code ID:** 2  
**RAT Code:** SI  
**RAT Short Name:** SI  
**RAT Name:** SITE INSPECTION  
**RAT Hist. Only Flag:**  
**RAT NSI Indicator:** B  
**RAT Level:** 1  
**RAT DEF OU:** 00  
**RFBS Code:** P  
**SPA Code:** 13  
**RALT Short Name:** State (Fund)  
**RAT Def:** The process of collecting site data and samples to characterize the severity of the hazard for the hazard ranking score and/or enforcement support.  
**RNOL NPL Status Desc:** NFRAP-Site does not qualify for the NPL based on existing information

**Act Start Date:**  
**Act Complete Date:** 8/1/1984  
**AGT Order No.:** 160  
**SH OU:**  
**SH Code:**  
**SH Seq:**  
**SH Start Date:**  
**SH Complete Date:**  
**SH Lead:**  
**SH Qual:**  
**RAQ Act. Qual Short:** NFRAP  
**RNPL Status Code:** N

**CERCLIS-NFRAP Assess History**

**OU ID:** 0  
**Act Code ID:** 1  
**RAT Code:** VS  
**RAT Short Name:** ARCH SITE  
**RAT Name:** ARCHIVE SITE

**Act Start Date:**  
**Act Complete Date:** 8/1/1984  
**AGT Order No.:** 1500  
**SH OU:**  
**SH Code:**



**RAT Hist. Only Flag:**  
**RAT NSI Indicator:** B  
**RAT Level:** 1  
**RAT DEF OU:** 00  
**RFBS Code:**  
**SPA Code:** 13  
**RALT Short Name:** EPA In-House  
**RAT Def:** The decision is made that no further activity is planned at the site.  
**RNON NPL Status Desc:** NFRAP-Site does not qualify for the NPL based on existing information

**SH Seq:**  
**SH Start Date:**  
**SH Complete Date:**  
**SH Lead:**  
**SH Qual:**  
**RAQ Act. Qual Short:**  
**RNPL Status Code:** N

**Site:** **SITE #26**  
**3RD ST MEMPHIS TN 38109**

CERCLIS NFRAP

**Site ID:** 403963  
**Site EPA ID:** TND980728125  
**Site Parent ID:**  
**Site County Name:** SHELBY  
**Parent Site Name:**

**Site FIPS Code:** 47157  
**Region Code:** 4  
**Site Cong. Dist. Code:** 9  
**Federal Facility:**

**CERCLIS-NFRAP Assess History**

**OU ID:** 0  
**Act Code ID:** 1  
**RAT Code:** VS  
**RAT Short Name:** ARCH SITE  
**RAT Name:** ARCHIVE SITE  
**RAT Hist. Only Flag:**  
**RAT NSI Indicator:** B  
**RAT Level:** 1  
**RAT DEF OU:** 00  
**RFBS Code:**  
**SPA Code:** 13  
**RALT Short Name:** EPA In-House  
**RAT Def:** The decision is made that no further activity is planned at the site.  
**RNON NPL Status Desc:** NFRAP-Site does not qualify for the NPL based on existing information

**Act Start Date:**  
**Act Complete Date:** 5/20/1991  
**AGT Order No.:** 1500  
**SH OU:**  
**SH Code:**  
**SH Seq:**  
**SH Start Date:**  
**SH Complete Date:**  
**SH Lead:**  
**SH Qual:**  
**RAQ Act. Qual Short:**  
**RNPL Status Code:** N

**CERCLIS-NFRAP Assess History**

**OU ID:** 0  
**Act Code ID:** 1  
**RAT Code:** PA  
**RAT Short Name:** PA  
**RAT Name:** PRELIMINARY ASSESSMENT  
**RAT Hist. Only Flag:**  
**RAT NSI Indicator:** B  
**RAT Level:** 1  
**RAT DEF OU:** 00  
**RFBS Code:** P  
**SPA Code:** 13  
**RALT Short Name:** State (Fund)  
**RAT Def:** Collection of diverse existing information about the source and nature of the site hazard. It is EPA policy to complete the preliminary assessment within one year of site discovery.  
**RNON NPL Status Desc:** NFRAP-Site does not qualify for the NPL based on existing information

**Act Start Date:**  
**Act Complete Date:** 8/1/1984  
**AGT Order No.:** 130  
**SH OU:**  
**SH Code:**  
**SH Seq:**  
**SH Start Date:**  
**SH Complete Date:**  
**SH Lead:**  
**SH Qual:**  
**RAQ Act. Qual Short:** Low priority  
**RNPL Status Code:** N

**CERCLIS-NFRAP Assess History**

**OU ID:** 0  
**Act Code ID:** 1  
**RAT Code:** SI  
**RAT Short Name:** SI  
**RAT Name:** SITE INSPECTION  
**RAT Hist. Only Flag:**  
**RAT NSI Indicator:** B  
**RAT Level:** 1  
**RAT DEF OU:** 00  
**RFBS Code:** P  
**SPA Code:** 13  
**RALT Short Name:** EPA Fund

**Act Start Date:**  
**Act Complete Date:** 5/20/1991  
**AGT Order No.:** 160  
**SH OU:**  
**SH Code:**  
**SH Seq:**  
**SH Start Date:**  
**SH Complete Date:**  
**SH Lead:**  
**SH Qual:**  
**RAQ Act. Qual Short:** NFRAP  
**RNPL Status Code:** N

**RAT Def:** The process of collecting site data and samples to characterize the severity of the hazard for the hazard ranking score and/or enforcement support.  
**RNON NPL Status Desc:** NFRAP-Site does not qualify for the NPL based on existing information

**CERCLIS-NFRAP Assess History**

<b>OU ID:</b>	0	<b>Act Start Date:</b>	
<b>Act Code ID:</b>	1	<b>Act Complete Date:</b>	3/1/1980
<b>RAT Code:</b>	DS	<b>AGT Order No.:</b>	10
<b>RAT Short Name:</b>	DISCVRY	<b>SH OU:</b>	
<b>RAT Name:</b>	DISCOVERY	<b>SH Code:</b>	
<b>RAT Hist. Only Flag:</b>		<b>SH Seq:</b>	
<b>RAT NSI Indicator:</b>	B	<b>SH Start Date:</b>	
<b>RAT Level:</b>	1	<b>SH Complete Date:</b>	
<b>RAT DEF OU:</b>	00	<b>SH Lead:</b>	
<b>RFBS Code:</b>		<b>SH Qual:</b>	
<b>SPA Code:</b>	13	<b>RAQ Act. Qual Short:</b>	
<b>RALT Short Name:</b>	EPA Fund	<b>RNPL Status Code:</b>	N

**RAT Def:** The process by which a potential hazardous waste site is brought to the attention of the EPA. The process can occur through the use of several mechanisms such as a phone call or referral by another government agency.  
**RNON NPL Status Desc:** NFRAP-Site does not qualify for the NPL based on existing information

**Site:** MEMPHIS ARPT STORAGE AREA-SEL-9  
WINCHESTER MEMPHIS TN 38138

[CERCLIS NFRAP](#)

<b>Site ID:</b>	403958	<b>Site FIPS Code:</b>	47157
<b>Site EPA ID:</b>	TND980728034	<b>Region Code:</b>	4
<b>Site Parent ID:</b>		<b>Site Cong. Dist. Code:</b>	7
<b>Site County Name:</b>	SHELBY	<b>Federal Facility:</b>	
<b>Parent Site Name:</b>			

**CERCLIS-NFRAP Assess History**

<b>OU ID:</b>	0	<b>Act Start Date:</b>	
<b>Act Code ID:</b>	1	<b>Act Complete Date:</b>	12/1/1979
<b>RAT Code:</b>	DS	<b>AGT Order No.:</b>	10
<b>RAT Short Name:</b>	DISCVRY	<b>SH OU:</b>	
<b>RAT Name:</b>	DISCOVERY	<b>SH Code:</b>	
<b>RAT Hist. Only Flag:</b>		<b>SH Seq:</b>	
<b>RAT NSI Indicator:</b>	B	<b>SH Start Date:</b>	
<b>RAT Level:</b>	1	<b>SH Complete Date:</b>	
<b>RAT DEF OU:</b>	00	<b>SH Lead:</b>	
<b>RFBS Code:</b>		<b>SH Qual:</b>	
<b>SPA Code:</b>	13	<b>RAQ Act. Qual Short:</b>	
<b>RALT Short Name:</b>	EPA Fund	<b>RNPL Status Code:</b>	N

**RAT Def:** The process by which a potential hazardous waste site is brought to the attention of the EPA. The process can occur through the use of several mechanisms such as a phone call or referral by another government agency.  
**RNON NPL Status Desc:** NFRAP-Site does not qualify for the NPL based on existing information

**CERCLIS-NFRAP Assess History**

<b>OU ID:</b>	0	<b>Act Start Date:</b>	
<b>Act Code ID:</b>	1	<b>Act Complete Date:</b>	8/1/1984
<b>RAT Code:</b>	SI	<b>AGT Order No.:</b>	160
<b>RAT Short Name:</b>	SI	<b>SH OU:</b>	
<b>RAT Name:</b>	SITE INSPECTION	<b>SH Code:</b>	
<b>RAT Hist. Only Flag:</b>		<b>SH Seq:</b>	
<b>RAT NSI Indicator:</b>	B	<b>SH Start Date:</b>	
<b>RAT Level:</b>	1	<b>SH Complete Date:</b>	
<b>RAT DEF OU:</b>	00	<b>SH Lead:</b>	
<b>RFBS Code:</b>	P	<b>SH Qual:</b>	
<b>SPA Code:</b>	13	<b>RAQ Act. Qual Short:</b>	NFRAP
<b>RALT Short Name:</b>	EPA Fund	<b>RNPL Status Code:</b>	N

**RAT Def:** The process of collecting site data and samples to characterize the severity of the hazard for the hazard ranking score and/or enforcement support.  
**RNON NPL Status Desc:** NFRAP-Site does not qualify for the NPL based on existing information

**CERCLIS-NFRAP Assess History**

<b>OU ID:</b>	0	<b>Act Start Date:</b>	
<b>Act Code ID:</b>	2	<b>Act Complete Date:</b>	8/1/1984
<b>RAT Code:</b>	SI	<b>AGT Order No.:</b>	160
<b>RAT Short Name:</b>	SI	<b>SH OU:</b>	0
<b>RAT Name:</b>	SITE INSPECTION	<b>SH Code:</b>	SH
<b>RAT Hist. Only Flag:</b>		<b>SH Seq:</b>	1
<b>RAT NSI Indicator:</b>	B	<b>SH Start Date:</b>	
<b>RAT Level:</b>	1	<b>SH Complete Date:</b>	9/30/1993 0:00
<b>RAT DEF OU:</b>	00	<b>SH Lead:</b>	State (Fund)
<b>RFBS Code:</b>	P	<b>SH Qual:</b>	NFRAP
<b>SPA Code:</b>	13	<b>RAQ Act. Qual Short:</b>	Low priority
<b>RALT Short Name:</b>	State (Fund)	<b>RNPL Status Code:</b>	N
<b>RAT Def:</b>	The process of collecting site data and samples to characterize the severity of the hazard for the hazard ranking score and/or enforcement support.		
<b>RNON NPL Status Desc:</b>	NFRAP-Site does not qualify for the NPL based on existing information		

**CERCLIS-NFRAP Assess History**

<b>OU ID:</b>	0	<b>Act Start Date:</b>	
<b>Act Code ID:</b>	1	<b>Act Complete Date:</b>	8/1/1984
<b>RAT Code:</b>	PA	<b>AGT Order No.:</b>	130
<b>RAT Short Name:</b>	PA	<b>SH OU:</b>	
<b>RAT Name:</b>	PRELIMINARY ASSESSMENT	<b>SH Code:</b>	
<b>RAT Hist. Only Flag:</b>		<b>SH Seq:</b>	
<b>RAT NSI Indicator:</b>	B	<b>SH Start Date:</b>	
<b>RAT Level:</b>	1	<b>SH Complete Date:</b>	
<b>RAT DEF OU:</b>	00	<b>SH Lead:</b>	
<b>RFBS Code:</b>	P	<b>SH Qual:</b>	
<b>SPA Code:</b>	13	<b>RAQ Act. Qual Short:</b>	Low priority
<b>RALT Short Name:</b>	State (Fund)	<b>RNPL Status Code:</b>	N
<b>RAT Def:</b>	Collection of diverse existing information about the source and nature of the site hazard. It is EPA policy to complete the preliminary assessment within one year of site discovery.		
<b>RNON NPL Status Desc:</b>	NFRAP-Site does not qualify for the NPL based on existing information		

**CERCLIS-NFRAP Assess History**

<b>OU ID:</b>	0	<b>Act Start Date:</b>	
<b>Act Code ID:</b>	1	<b>Act Complete Date:</b>	3/1/1999 3:14:32 PM
<b>RAT Code:</b>	VS	<b>AGT Order No.:</b>	1500
<b>RAT Short Name:</b>	ARCH SITE	<b>SH OU:</b>	
<b>RAT Name:</b>	ARCHIVE SITE	<b>SH Code:</b>	
<b>RAT Hist. Only Flag:</b>		<b>SH Seq:</b>	
<b>RAT NSI Indicator:</b>	B	<b>SH Start Date:</b>	
<b>RAT Level:</b>	1	<b>SH Complete Date:</b>	
<b>RAT DEF OU:</b>	00	<b>SH Lead:</b>	
<b>RFBS Code:</b>		<b>SH Qual:</b>	
<b>SPA Code:</b>	13	<b>RAQ Act. Qual Short:</b>	
<b>RALT Short Name:</b>	EPA In-House	<b>RNPL Status Code:</b>	N
<b>RAT Def:</b>	The decision is made that no further activity is planned at the site.		
<b>RNON NPL Status Desc:</b>	NFRAP-Site does not qualify for the NPL based on existing information		

**Site:** #16 RED OPEN FIELD SES-16  
WINCHESTER MEMPHIS TN 38103

CERCLIS NFRAP

<b>Site ID:</b>	403910	<b>Site FIPS Code:</b>	47157
<b>Site EPA ID:</b>	TND980726608	<b>Region Code:</b>	4
<b>Site Parent ID:</b>		<b>Site Cong. Dist. Code:</b>	9
<b>Site County Name:</b>	SHELBY	<b>Federal Facility:</b>	
<b>Parent Site Name:</b>			

**CERCLIS-NFRAP Assess History**

<b>OU ID:</b>	0	<b>Act Start Date:</b>	
<b>Act Code ID:</b>	1	<b>Act Complete Date:</b>	8/1/1980
<b>RAT Code:</b>	PA	<b>AGT Order No.:</b>	130
<b>RAT Short Name:</b>	PA	<b>SH OU:</b>	

**RAT Name:** PRELIMINARY ASSESSMENT **SH Code:**  
**RAT Hist. Only Flag:** **SH Seq:**  
**RAT NSI Indicator:** B **SH Start Date:**  
**RAT Level:** 1 **SH Complete Date:**  
**RAT DEF OU:** 00 **SH Lead:**  
**RFBS Code:** P **SH Qual:**  
**SPA Code:** 13 **RAQ Act. Qual Short:** NFRAP  
**RALT Short Name:** State (Fund) **RNPL Status Code:** N  
**RAT Def:** Collection of diverse existing information about the source and nature of the site hazard. It is EPA policy to complete the preliminary assessment within one year of site discovery.  
**RNON NPL Status Desc:** NFRAP-Site does not qualify for the NPL based on existing information

**CERCLIS-NFRAP Assess History**

**OU ID:** 0 **Act Start Date:**  
**Act Code ID:** 1 **Act Complete Date:** 8/1/1980  
**RAT Code:** VS **AGT Order No.:** 1500  
**RAT Short Name:** ARCH SITE **SH OU:**  
**RAT Name:** ARCHIVE SITE **SH Code:**  
**RAT Hist. Only Flag:** **SH Seq:**  
**RAT NSI Indicator:** B **SH Start Date:**  
**RAT Level:** 1 **SH Complete Date:**  
**RAT DEF OU:** 00 **SH Lead:**  
**RFBS Code:** **SH Qual:**  
**SPA Code:** 13 **RAQ Act. Qual Short:**  
**RALT Short Name:** EPA In-House **RNPL Status Code:** N  
**RAT Def:** The decision is made that no further activity is planned at the site.  
**RNON NPL Status Desc:** NFRAP-Site does not qualify for the NPL based on existing information

**CERCLIS-NFRAP Assess History**

**OU ID:** 0 **Act Start Date:**  
**Act Code ID:** 1 **Act Complete Date:** 11/1/1979  
**RAT Code:** DS **AGT Order No.:** 10  
**RAT Short Name:** DISCVRY **SH OU:**  
**RAT Name:** DISCOVERY **SH Code:**  
**RAT Hist. Only Flag:** **SH Seq:**  
**RAT NSI Indicator:** B **SH Start Date:**  
**RAT Level:** 1 **SH Complete Date:**  
**RAT DEF OU:** 00 **SH Lead:**  
**RFBS Code:** **SH Qual:**  
**SPA Code:** 13 **RAQ Act. Qual Short:**  
**RALT Short Name:** EPA Fund **RNPL Status Code:** N  
**RAT Def:** The process by which a potential hazardous waste site is brought to the attention of the EPA. The process can occur through the use of several mechanisms such as a phone call or referral by another government agency.  
**RNON NPL Status Desc:** NFRAP-Site does not qualify for the NPL based on existing information

**Site:** PERKINS PROPERTY  
 NORTH 2ND ST MEMPHIS TN 38101

[CERCLIS NFRAP](#)

**Site ID:** 403995 **Site FIPS Code:** 47157  
**Site EPA ID:** TND980728505 **Region Code:** 4  
**Site Parent ID:** **Site Cong. Dist. Code:** 7  
**Site County Name:** SHELBY **Federal Facility:**  
**Parent Site Name:**

**CERCLIS-NFRAP Assess History**

**OU ID:** 0 **Act Start Date:**  
**Act Code ID:** 1 **Act Complete Date:** 12/1/1979  
**RAT Code:** DS **AGT Order No.:** 10  
**RAT Short Name:** DISCVRY **SH OU:**  
**RAT Name:** DISCOVERY **SH Code:**  
**RAT Hist. Only Flag:** **SH Seq:**  
**RAT NSI Indicator:** B **SH Start Date:**  
**RAT Level:** 1 **SH Complete Date:**  
**RAT DEF OU:** 00 **SH Lead:**  
**RFBS Code:** **SH Qual:**

**SPA Code:** 13  
**RALT Short Name:** EPA Fund  
**RAT Def:** The process by which a potential hazardous waste site is brought to the attention of the EPA. The process can occur through the use of several mechanisms such as a phone call or referral by another government agency.  
**RNON NPL Status Desc:** NFRAP-Site does not qualify for the NPL based on existing information

**CERCLIS-NFRAP Assess History**

<b>OU ID:</b> 0	<b>Act Start Date:</b>
<b>Act Code ID:</b> 1	<b>Act Complete Date:</b> 8/1/1984
<b>RAT Code:</b> SI	<b>AGT Order No.:</b> 160
<b>RAT Short Name:</b> SI	<b>SH OU:</b>
<b>RAT Name:</b> SITE INSPECTION	<b>SH Code:</b>
<b>RAT Hist. Only Flag:</b>	<b>SH Seq:</b>
<b>RAT NSI Indicator:</b> B	<b>SH Start Date:</b>
<b>RAT Level:</b> 1	<b>SH Complete Date:</b>
<b>RAT DEF OU:</b> 00	<b>SH Lead:</b>
<b>RFBS Code:</b> P	<b>SH Qual:</b>
<b>SPA Code:</b> 13	<b>RAQ Act. Qual Short:</b> Higher priority
<b>RALT Short Name:</b> EPA Fund	<b>RNPL Status Code:</b> N
<b>RAT Def:</b> The process of collecting site data and samples to characterize the severity of the hazard for the hazard ranking score and/or enforcement support.	
<b>RNON NPL Status Desc:</b> NFRAP-Site does not qualify for the NPL based on existing information	

**CERCLIS-NFRAP Assess History**

<b>OU ID:</b> 0	<b>Act Start Date:</b>
<b>Act Code ID:</b> 1	<b>Act Complete Date:</b> 8/1/1984
<b>RAT Code:</b> PA	<b>AGT Order No.:</b> 130
<b>RAT Short Name:</b> PA	<b>SH OU:</b>
<b>RAT Name:</b> PRELIMINARY ASSESSMENT	<b>SH Code:</b>
<b>RAT Hist. Only Flag:</b>	<b>SH Seq:</b>
<b>RAT NSI Indicator:</b> B	<b>SH Start Date:</b>
<b>RAT Level:</b> 1	<b>SH Complete Date:</b>
<b>RAT DEF OU:</b> 00	<b>SH Lead:</b>
<b>RFBS Code:</b> P	<b>SH Qual:</b>
<b>SPA Code:</b> 13	<b>RAQ Act. Qual Short:</b> Low priority
<b>RALT Short Name:</b> State (Fund)	<b>RNPL Status Code:</b> N
<b>RAT Def:</b> Collection of diverse existing information about the source and nature of the site hazard. It is EPA policy to complete the preliminary assessment within one year of site discovery.	
<b>RNON NPL Status Desc:</b> NFRAP-Site does not qualify for the NPL based on existing information	

**CERCLIS-NFRAP Assess History**

<b>OU ID:</b> 0	<b>Act Start Date:</b>
<b>Act Code ID:</b> 2	<b>Act Complete Date:</b> 8/1/1984
<b>RAT Code:</b> SI	<b>AGT Order No.:</b> 160
<b>RAT Short Name:</b> SI	<b>SH OU:</b> 0
<b>RAT Name:</b> SITE INSPECTION	<b>SH Code:</b> SH
<b>RAT Hist. Only Flag:</b>	<b>SH Seq:</b> 1
<b>RAT NSI Indicator:</b> B	<b>SH Start Date:</b>
<b>RAT Level:</b> 1	<b>SH Complete Date:</b> 11/30/1994 0:00
<b>RAT DEF OU:</b> 00	<b>SH Lead:</b> State (Fund)
<b>RFBS Code:</b> P	<b>SH Qual:</b>
<b>SPA Code:</b> 13	<b>RAQ Act. Qual Short:</b> NFRAP
<b>RALT Short Name:</b> State (Fund)	<b>RNPL Status Code:</b> N
<b>RAT Def:</b> The process of collecting site data and samples to characterize the severity of the hazard for the hazard ranking score and/or enforcement support.	
<b>RNON NPL Status Desc:</b> NFRAP-Site does not qualify for the NPL based on existing information	

**CERCLIS-NFRAP Assess History**

<b>OU ID:</b> 0	<b>Act Start Date:</b>
<b>Act Code ID:</b> 1	<b>Act Complete Date:</b> 11/30/1994
<b>RAT Code:</b> VS	<b>AGT Order No.:</b> 1500
<b>RAT Short Name:</b> ARCH SITE	<b>SH OU:</b>
<b>RAT Name:</b> ARCHIVE SITE	<b>SH Code:</b>
<b>RAT Hist. Only Flag:</b>	<b>SH Seq:</b>

**RAT NSI Indicator:** B  
**RAT Level:** 1  
**RAT DEF OU:** 00  
**RFBS Code:**  
**SPA Code:** 13  
**RALT Short Name:** EPA In-House  
**RAT Def:** The decision is made that no further activity is planned at the site.  
**RNON NPL Status Desc:** NFRAP-Site does not qualify for the NPL based on existing information

**SH Start Date:**  
**SH Complete Date:**  
**SH Lead:**  
**SH Qual:**  
**RAQ Act. Qual Short:**  
**RNPL Status Code:** N

**Site:** NES-16  
 JACKSON AVE MEMPHIS TN 38474

CERCLIS NFRAP

**Site ID:** 403950  
**Site EPA ID:** TND980727903  
**Site Parent ID:**  
**Site County Name:** SHELBY  
**Parent Site Name:**

**Site FIPS Code:** 47157  
**Region Code:** 4  
**Site Cong. Dist. Code:** 6  
**Federal Facility:**

**CERCLIS-NFRAP Assess History**

**OU ID:** 0  
**Act Code ID:** 1  
**RAT Code:** PA  
**RAT Short Name:** PA  
**RAT Name:** PRELIMINARY ASSESSMENT  
**RAT Hist. Only Flag:**  
**RAT NSI Indicator:** B  
**RAT Level:** 1  
**RAT DEF OU:** 00  
**RFBS Code:** P  
**SPA Code:** 13  
**RALT Short Name:** State (Fund)  
**RAT Def:** Collection of diverse existing information about the source and nature of the site hazard. It is EPA policy to complete the preliminary assessment within one year of site discovery.  
**RNON NPL Status Desc:** NFRAP-Site does not qualify for the NPL based on existing information

**Act Start Date:**  
**Act Complete Date:** 8/1/1984  
**AGT Order No.:** 130  
**SH OU:**  
**SH Code:**  
**SH Seq:**  
**SH Start Date:**  
**SH Complete Date:**  
**SH Lead:**  
**SH Qual:**  
**RAQ Act. Qual Short:** NFRAP  
**RNPL Status Code:** N

**CERCLIS-NFRAP Assess History**

**OU ID:** 0  
**Act Code ID:** 1  
**RAT Code:** DS  
**RAT Short Name:** DISCVRY  
**RAT Name:** DISCOVERY  
**RAT Hist. Only Flag:**  
**RAT NSI Indicator:** B  
**RAT Level:** 1  
**RAT DEF OU:** 00  
**RFBS Code:**  
**SPA Code:** 13  
**RALT Short Name:** EPA Fund  
**RAT Def:** The process by which a potential hazardous waste site is brought to the attention of the EPA. The process can occur through the use of several mechanisms such as a phone call or referral by another government agency.  
**RNON NPL Status Desc:** NFRAP-Site does not qualify for the NPL based on existing information

**Act Start Date:**  
**Act Complete Date:** 4/1/1980  
**AGT Order No.:** 10  
**SH OU:**  
**SH Code:**  
**SH Seq:**  
**SH Start Date:**  
**SH Complete Date:**  
**SH Lead:**  
**SH Qual:**  
**RAQ Act. Qual Short:**  
**RNPL Status Code:** N

**CERCLIS-NFRAP Assess History**

**OU ID:** 0  
**Act Code ID:** 1  
**RAT Code:** VS  
**RAT Short Name:** ARCH SITE  
**RAT Name:** ARCHIVE SITE  
**RAT Hist. Only Flag:**  
**RAT NSI Indicator:** B  
**RAT Level:** 1  
**RAT DEF OU:** 00  
**RFBS Code:**  
**SPA Code:** 13  
**RALT Short Name:** EPA In-House

**Act Start Date:**  
**Act Complete Date:** 8/1/1984  
**AGT Order No.:** 1500  
**SH OU:**  
**SH Code:**  
**SH Seq:**  
**SH Start Date:**  
**SH Complete Date:**  
**SH Lead:**  
**SH Qual:**  
**RAQ Act. Qual Short:**  
**RNPL Status Code:** N



**RAT Def:** The decision is made that no further activity is planned at the site.  
**RNON NPL Status Desc:** NFRAP-Site does not qualify for the NPL based on existing information

**Site:** EPIC NES-9  
JACKSON MEMPHIS TN 38474

CERCLIS NFRAP

**Site ID:** 403992 **Site FIPS Code:** 47157  
**Site EPA ID:** TND980728471 **Region Code:** 4  
**Site Parent ID:** **Site Cong. Dist. Code:** 6  
**Site County Name:** SHELBY **Federal Facility:**  
**Parent Site Name:**

**CERCLIS-NFRAP Assess History**

**OU ID:** 0 **Act Start Date:**  
**Act Code ID:** 1 **Act Complete Date:** 12/1/1979  
**RAT Code:** DS **AGT Order No.:** 10  
**RAT Short Name:** DISCVRY **SH OU:**  
**RAT Name:** DISCOVERY **SH Code:**  
**RAT Hist. Only Flag:** **SH Seq:**  
**RAT NSI Indicator:** B **SH Start Date:**  
**RAT Level:** 1 **SH Complete Date:**  
**RAT DEF OU:** 00 **SH Lead:**  
**RFBS Code:** **SH Qual:**  
**SPA Code:** 13 **RAQ Act. Qual Short:**  
**RALT Short Name:** EPA Fund **RNPL Status Code:** N  
**RAT Def:** The process by which a potential hazardous waste site is brought to the attention of the EPA. The process can occur through the use of several mechanisms such as a phone call or referral by another government agency.  
**RNON NPL Status Desc:** NFRAP-Site does not qualify for the NPL based on existing information

**CERCLIS-NFRAP Assess History**

**OU ID:** 0 **Act Start Date:**  
**Act Code ID:** 1 **Act Complete Date:** 8/1/1984  
**RAT Code:** SI **AGT Order No.:** 160  
**RAT Short Name:** SI **SH OU:** 0  
**RAT Name:** SITE INSPECTION **SH Code:** SH  
**RAT Hist. Only Flag:** **SH Seq:** 1  
**RAT NSI Indicator:** B **SH Start Date:**  
**RAT Level:** 1 **SH Complete Date:** 5/17/1994 0:00  
**RAT DEF OU:** 00 **SH Lead:** EPA Fund  
**RFBS Code:** P **SH Qual:** NFRAP  
**SPA Code:** 13 **RAQ Act. Qual Short:** NFRAP  
**RALT Short Name:** EPA Fund **RNPL Status Code:** N  
**RAT Def:** The process of collecting site data and samples to characterize the severity of the hazard for the hazard ranking score and/or enforcement support.  
**RNON NPL Status Desc:** NFRAP-Site does not qualify for the NPL based on existing information

**CERCLIS-NFRAP Assess History**

**OU ID:** 0 **Act Start Date:**  
**Act Code ID:** 1 **Act Complete Date:** 8/1/1984  
**RAT Code:** PA **AGT Order No.:** 130  
**RAT Short Name:** PA **SH OU:**  
**RAT Name:** PRELIMINARY ASSESSMENT **SH Code:**  
**RAT Hist. Only Flag:** **SH Seq:**  
**RAT NSI Indicator:** B **SH Start Date:**  
**RAT Level:** 1 **SH Complete Date:**  
**RAT DEF OU:** 00 **SH Lead:**  
**RFBS Code:** P **SH Qual:**  
**SPA Code:** 13 **RAQ Act. Qual Short:** Low priority  
**RALT Short Name:** State (Fund) **RNPL Status Code:** N  
**RAT Def:** Collection of diverse existing information about the source and nature of the site hazard. It is EPA policy to complete the preliminary assessment within one year of site discovery.  
**RNON NPL Status Desc:** NFRAP-Site does not qualify for the NPL based on existing information

**CERCLIS-NFRAP Assess History**

<b>OU ID:</b>	0	<b>Act Start Date:</b>	
<b>Act Code ID:</b>	1	<b>Act Complete Date:</b>	5/17/1994
<b>RAT Code:</b>	VS	<b>AGT Order No.:</b>	1500
<b>RAT Short Name:</b>	ARCH SITE	<b>SH OU:</b>	
<b>RAT Name:</b>	ARCHIVE SITE	<b>SH Code:</b>	
<b>RAT Hist. Only Flag:</b>		<b>SH Seq:</b>	
<b>RAT NSI Indicator:</b>	B	<b>SH Start Date:</b>	
<b>RAT Level:</b>	1	<b>SH Complete Date:</b>	
<b>RAT DEF OU:</b>	00	<b>SH Lead:</b>	
<b>RFBS Code:</b>		<b>SH Qual:</b>	
<b>SPA Code:</b>	13	<b>RAQ Act. Qual Short:</b>	
<b>RALT Short Name:</b>	EPA In-House	<b>RNPL Status Code:</b>	N
<b>RAT Def:</b>	The decision is made that no further activity is planned at the site.		
<b>RNON NPL Status Desc:</b>	NFRAP-Site does not qualify for the NPL based on existing information		

**Site:** MR. COMPLETE USED AUTO PARTS  
JACKSON AVE MEMPHIS TN 38128

CERCLIS NFRAP

<b>Site ID:</b>	403932	<b>Site FIPS Code:</b>	47157
<b>Site EPA ID:</b>	TND980727614	<b>Region Code:</b>	4
<b>Site Parent ID:</b>		<b>Site Cong. Dist. Code:</b>	7
<b>Site County Name:</b>	SHELBY	<b>Federal Facility:</b>	
<b>Parent Site Name:</b>			

**CERCLIS-NFRAP Assess History**

<b>OU ID:</b>	0	<b>Act Start Date:</b>	
<b>Act Code ID:</b>	1	<b>Act Complete Date:</b>	11/1/1979
<b>RAT Code:</b>	DS	<b>AGT Order No.:</b>	10
<b>RAT Short Name:</b>	DISCVRY	<b>SH OU:</b>	
<b>RAT Name:</b>	DISCOVERY	<b>SH Code:</b>	
<b>RAT Hist. Only Flag:</b>		<b>SH Seq:</b>	
<b>RAT NSI Indicator:</b>	B	<b>SH Start Date:</b>	
<b>RAT Level:</b>	1	<b>SH Complete Date:</b>	
<b>RAT DEF OU:</b>	00	<b>SH Lead:</b>	
<b>RFBS Code:</b>		<b>SH Qual:</b>	
<b>SPA Code:</b>	13	<b>RAQ Act. Qual Short:</b>	
<b>RALT Short Name:</b>	EPA Fund	<b>RNPL Status Code:</b>	N
<b>RAT Def:</b>	The process by which a potential hazardous waste site is brought to the attention of the EPA. The process occur through the use of several mechanisms such as a phone call or referral by another government agency.		
<b>RNON NPL Status Desc:</b>	NFRAP-Site does not qualify for the NPL based on existing information		

**CERCLIS-NFRAP Assess History**

<b>OU ID:</b>	0	<b>Act Start Date:</b>	
<b>Act Code ID:</b>	1	<b>Act Complete Date:</b>	12/1/1983
<b>RAT Code:</b>	PA	<b>AGT Order No.:</b>	130
<b>RAT Short Name:</b>	PA	<b>SH OU:</b>	
<b>RAT Name:</b>	PRELIMINARY ASSESSMENT	<b>SH Code:</b>	
<b>RAT Hist. Only Flag:</b>		<b>SH Seq:</b>	
<b>RAT NSI Indicator:</b>	B	<b>SH Start Date:</b>	
<b>RAT Level:</b>	1	<b>SH Complete Date:</b>	
<b>RAT DEF OU:</b>	00	<b>SH Lead:</b>	
<b>RFBS Code:</b>	P	<b>SH Qual:</b>	
<b>SPA Code:</b>	13	<b>RAQ Act. Qual Short:</b>	Low priority
<b>RALT Short Name:</b>	State (Fund)	<b>RNPL Status Code:</b>	N
<b>RAT Def:</b>	Collection of diverse existing information about the source and nature of the site hazard. It is EPA policy to complete the preliminary assessment within one year of site discovery.		
<b>RNON NPL Status Desc:</b>	NFRAP-Site does not qualify for the NPL based on existing information		

**CERCLIS-NFRAP Assess History**

<b>OU ID:</b>	0	<b>Act Start Date:</b>	
<b>Act Code ID:</b>	1	<b>Act Complete Date:</b>	10/1/1980
<b>RAT Code:</b>	SI	<b>AGT Order No.:</b>	160
<b>RAT Short Name:</b>	SI	<b>SH OU:</b>	0
<b>RAT Name:</b>	SITE INSPECTION	<b>SH Code:</b>	SH

**RAT Hist. Only Flag:**  
**RAT NSI Indicator:** B  
**RAT Level:** 1  
**RAT DEF OU:** 00  
**RFBS Code:** P  
**SPA Code:** 13  
**RALT Short Name:** EPA Fund  
**RAT Def:** The process of collecting site data and samples to characterize the severity of the hazard for the hazard ranking score and/or enforcement support.  
**RNON NPL Status Desc:** NFRAP-Site does not qualify for the NPL based on existing information

**SH Seq:** 1  
**SH Start Date:**  
**SH Complete Date:** 11/30/1994 0:00  
**SH Lead:** EPA Fund  
**SH Qual:**  
**RAQ Act. Qual Short:** Low priority  
**RNPL Status Code:** N

**CERCLIS-NFRAP Assess History**

**OU ID:** 0  
**Act Code ID:** 1  
**RAT Code:** VS  
**RAT Short Name:** ARCH SITE  
**RAT Name:** ARCHIVE SITE  
**RAT Hist. Only Flag:**  
**RAT NSI Indicator:** B  
**RAT Level:** 1  
**RAT DEF OU:** 00  
**RFBS Code:**  
**SPA Code:** 13  
**RALT Short Name:** EPA In-House  
**RAT Def:** The decision is made that no further activity is planned at the site.  
**RNON NPL Status Desc:** NFRAP-Site does not qualify for the NPL based on existing information

**Act Start Date:**  
**Act Complete Date:** 4/23/2001  
**AGT Order No.:** 1500  
**SH OU:**  
**SH Code:**  
**SH Seq:**  
**SH Start Date:**  
**SH Complete Date:**  
**SH Lead:**  
**SH Qual:**  
**RAQ Act. Qual Short:**  
**RNPL Status Code:** N

**CERCLIS-NFRAP Assess History**

**OU ID:** 0  
**Act Code ID:** 1  
**RAT Code:** OO  
**RAT Short Name:** SITE REASS  
**RAT Name:** SITE REASSESSMENT  
**RAT Hist. Only Flag:**  
**RAT NSI Indicator:** B  
**RAT Level:** 1  
**RAT DEF OU:** 00  
**RFBS Code:**  
**SPA Code:** 13  
**RALT Short Name:** EPA Fund  
**RAT Def:** Superfund is expending extramural resources to determine/update the status of site assessment activities at a site or site conditions have changed and the Region needs to update and possibly reassess a previously made decision.  
**RNON NPL Status Desc:** NFRAP-Site does not qualify for the NPL based on existing information

**Act Start Date:** 10/18/1999  
**Act Complete Date:** 4/23/2001  
**AGT Order No.:** 162  
**SH OU:**  
**SH Code:**  
**SH Seq:**  
**SH Start Date:**  
**SH Complete Date:**  
**SH Lead:**  
**SH Qual:**  
**RAQ Act. Qual Short:** NFRAP  
**RNPL Status Code:** N

**Site:** NES-24  
 JACKSON AVE MEMPHIS TN 38474

[CERCLIS NFRAP](#)

**Site ID:** 403944  
**Site EPA ID:** TND980727796  
**Site Parent ID:**  
**Site County Name:** SHELBY  
**Parent Site Name:**

**Site FIPS Code:** 47157  
**Region Code:** 4  
**Site Cong. Dist. Code:** 6  
**Federal Facility:**

**CERCLIS-NFRAP Assess History**

**OU ID:** 0  
**Act Code ID:** 1  
**RAT Code:** PA  
**RAT Short Name:** PA  
**RAT Name:** PRELIMINARY ASSESSMENT  
**RAT Hist. Only Flag:**  
**RAT NSI Indicator:** B  
**RAT Level:** 1  
**RAT DEF OU:** 00  
**RFBS Code:** P

**Act Start Date:**  
**Act Complete Date:** 6/30/1987  
**AGT Order No.:** 130  
**SH OU:**  
**SH Code:**  
**SH Seq:**  
**SH Start Date:**  
**SH Complete Date:**  
**SH Lead:**  
**SH Qual:**

**SPA Code:** 13 **RAQ Act. Qual Short:** NFRAP  
**RALT Short Name:** State (Fund) **RNPL Status Code:** N  
**RAT Def:** Collection of diverse existing information about the source and nature of the site hazard. It is EPA policy to complete the preliminary assessment within one year of site discovery.  
**RNON NPL Status Desc:** NFRAP-Site does not qualify for the NPL based on existing information

**CERCLIS-NFRAP Assess History**

**OU ID:** 0 **Act Start Date:**  
**Act Code ID:** 1 **Act Complete Date:** 6/30/1987  
**RAT Code:** VS **AGT Order No.:** 1500  
**RAT Short Name:** ARCH SITE **SH OU:**  
**RAT Name:** ARCHIVE SITE **SH Code:**  
**RAT Hist. Only Flag:** **SH Seq:**  
**RAT NSI Indicator:** B **SH Start Date:**  
**RAT Level:** 1 **SH Complete Date:**  
**RAT DEF OU:** 00 **SH Lead:**  
**RFBS Code:** **SH Qual:**  
**SPA Code:** 13 **RAQ Act. Qual Short:**  
**RALT Short Name:** EPA In-House **RNPL Status Code:** N  
**RAT Def:** The decision is made that no further activity is planned at the site.  
**RNON NPL Status Desc:** NFRAP-Site does not qualify for the NPL based on existing information

**CERCLIS-NFRAP Assess History**

**OU ID:** 0 **Act Start Date:**  
**Act Code ID:** 1 **Act Complete Date:** 11/1/1979  
**RAT Code:** DS **AGT Order No.:** 10  
**RAT Short Name:** DISCVRY **SH OU:**  
**RAT Name:** DISCOVERY **SH Code:**  
**RAT Hist. Only Flag:** **SH Seq:**  
**RAT NSI Indicator:** B **SH Start Date:**  
**RAT Level:** 1 **SH Complete Date:**  
**RAT DEF OU:** 00 **SH Lead:**  
**RFBS Code:** **SH Qual:**  
**SPA Code:** 13 **RAQ Act. Qual Short:**  
**RALT Short Name:** EPA Fund **RNPL Status Code:** N  
**RAT Def:** The process by which a potential hazardous waste site is brought to the attention of the EPA. The process can occur through the use of several mechanisms such as a phone call or referral by another government agency.  
**RNON NPL Status Desc:** NFRAP-Site does not qualify for the NPL based on existing information

**Site:** EPIC #53  
 ON MUD ISLAND MEMPHIS TN 37338

CERCLIS NFRAP

**Site ID:** 403946 **Site FIPS Code:** 47157  
**Site EPA ID:** TND980727838 **Region Code:** 4  
**Site Parent ID:** **Site Cong. Dist. Code:** 4  
**Site County Name:** SHELBY **Federal Facility:**  
**Parent Site Name:**

**CERCLIS-NFRAP Assess History**

**OU ID:** 0 **Act Start Date:**  
**Act Code ID:** 1 **Act Complete Date:** 11/1/1979  
**RAT Code:** DS **AGT Order No.:** 10  
**RAT Short Name:** DISCVRY **SH OU:**  
**RAT Name:** DISCOVERY **SH Code:**  
**RAT Hist. Only Flag:** **SH Seq:**  
**RAT NSI Indicator:** B **SH Start Date:**  
**RAT Level:** 1 **SH Complete Date:**  
**RAT DEF OU:** 00 **SH Lead:**  
**RFBS Code:** **SH Qual:**  
**SPA Code:** 13 **RAQ Act. Qual Short:**  
**RALT Short Name:** EPA Fund **RNPL Status Code:** N  
**RAT Def:** The process by which a potential hazardous waste site is brought to the attention of the EPA. The process can occur through the use of several mechanisms such as a phone call or referral by another government agency.  
**RNON NPL Status Desc:** NFRAP-Site does not qualify for the NPL based on existing information

**CERCLIS-NFRAP Assess History**

<b>OU ID:</b>	0	<b>Act Start Date:</b>	
<b>Act Code ID:</b>	1	<b>Act Complete Date:</b>	12/1/1983
<b>RAT Code:</b>	PA	<b>AGT Order No.:</b>	130
<b>RAT Short Name:</b>	PA	<b>SH OU:</b>	
<b>RAT Name:</b>	PRELIMINARY ASSESSMENT	<b>SH Code:</b>	
<b>RAT Hist. Only Flag:</b>		<b>SH Seq:</b>	
<b>RAT NSI Indicator:</b>	B	<b>SH Start Date:</b>	
<b>RAT Level:</b>	1	<b>SH Complete Date:</b>	
<b>RAT DEF OU:</b>	00	<b>SH Lead:</b>	
<b>RFBS Code:</b>	P	<b>SH Qual:</b>	
<b>SPA Code:</b>	13	<b>RAQ Act. Qual Short:</b>	Low priority
<b>RALT Short Name:</b>	State (Fund)	<b>RNPL Status Code:</b>	N
<b>RAT Def:</b>	Collection of diverse existing information about the source and nature of the site hazard. It is EPA policy to complete the preliminary assessment within one year of site discovery.		
<b>RNON NPL Status Desc:</b>	NFRAP-Site does not qualify for the NPL based on existing information		

**CERCLIS-NFRAP Assess History**

<b>OU ID:</b>	0	<b>Act Start Date:</b>	
<b>Act Code ID:</b>	1	<b>Act Complete Date:</b>	9/19/1994
<b>RAT Code:</b>	VS	<b>AGT Order No.:</b>	1500
<b>RAT Short Name:</b>	ARCH SITE	<b>SH OU:</b>	
<b>RAT Name:</b>	ARCHIVE SITE	<b>SH Code:</b>	
<b>RAT Hist. Only Flag:</b>		<b>SH Seq:</b>	
<b>RAT NSI Indicator:</b>	B	<b>SH Start Date:</b>	
<b>RAT Level:</b>	1	<b>SH Complete Date:</b>	
<b>RAT DEF OU:</b>	00	<b>SH Lead:</b>	
<b>RFBS Code:</b>		<b>SH Qual:</b>	
<b>SPA Code:</b>	13	<b>RAQ Act. Qual Short:</b>	
<b>RALT Short Name:</b>	EPA In-House	<b>RNPL Status Code:</b>	N
<b>RAT Def:</b>	The decision is made that no further activity is planned at the site.		
<b>RNON NPL Status Desc:</b>	NFRAP-Site does not qualify for the NPL based on existing information		

**CERCLIS-NFRAP Assess History**

<b>OU ID:</b>	0	<b>Act Start Date:</b>	
<b>Act Code ID:</b>	1	<b>Act Complete Date:</b>	6/1/1980
<b>RAT Code:</b>	SI	<b>AGT Order No.:</b>	160
<b>RAT Short Name:</b>	SI	<b>SH OU:</b>	0
<b>RAT Name:</b>	SITE INSPECTION	<b>SH Code:</b>	SH
<b>RAT Hist. Only Flag:</b>		<b>SH Seq:</b>	1
<b>RAT NSI Indicator:</b>	B	<b>SH Start Date:</b>	
<b>RAT Level:</b>	1	<b>SH Complete Date:</b>	9/19/1994 0:00
<b>RAT DEF OU:</b>	00	<b>SH Lead:</b>	EPA Fund
<b>RFBS Code:</b>	P	<b>SH Qual:</b>	NFRAP
<b>SPA Code:</b>	13	<b>RAQ Act. Qual Short:</b>	NFRAP
<b>RALT Short Name:</b>	EPA Fund	<b>RNPL Status Code:</b>	N
<b>RAT Def:</b>	The process of collecting site data and samples to characterize the severity of the hazard for the hazard ranking score and/or enforcement support.		
<b>RNON NPL Status Desc:</b>	NFRAP-Site does not qualify for the NPL based on existing information		

**Site:** S 3RD ST MEMPHIS TN HMIRS

**Incident County:** SHELBY

**HMIR Incident Reports**

<b>Report No:</b>	I-2002010945	<b>Fed DOT Agency Nm:</b>	
<b>Report Type:</b>	A hazardous material incident	<b>Fed DOT Report No:</b>	
<b>Date of Incident:</b>	2001-10-06	<b>Report Submit Src:</b>	Paper
<b>Time of Incident:</b>	1000	<b>Inc Multiple Rows:</b>	Yes
<b>Haz Class Code:</b>		<b>Inc Non US State:</b>	
<b>Hazardous Class:</b>	8	<b>Mode Transport:</b>	Highway
<b>Commodity Short Nm:</b>	CORROSIVE LIQUID, ACIDIC	<b>Transport Phase:</b>	In Transit

**Commodity Long Nm:** CORROSIVE LIQUID, ACIDIC, INORGANIC, N.O.S.  
**Trade Name:** SULPHURIC ACID HYDRO  
**ID No:** UN3264  
**Haz Waste Ind:** No  
**Haz Waste EPA No:**  
**HMIS Tox Inhalation?:** No  
**TIH Hazard Zone:**  
**Qty Released:** 35  
**Unit of Measure:** Liquid - Gallon  
**What Failed:** 103;  
**What Failed Desc:** Basic Material;  
**How Failed Code:** 309;  
**How Failed Desc:** Punctured;  
**Failure Cause Code:** 519; 516  
**Failure Cause Desc:** Inadequate Blocking and Bracing; Impact with Sharp or Protruding Object (e.g., nails)

**Ident. Markings:**  
**Cont1 Pkging Type:**  
**Cont1 Const Mat:**  
**Cont1 Head Type:**  
**Cont1 Pkg Capacity:** 55  
**C1 Capacity UOM:** LGA  
**Cont1 Pkg Amt:** 0  
**C1 Pkg Amt UOM:**  
**Cont1 Pkg No:** 55  
**C1 Pkg NO Failed:** 1  
**Cont1 Pkg Mnfrct:** NOT REPORTED BY CARRIER  
**Cont1 Pkg Mnfrct Dt:** 0-00-00 00:00:00  
**Cont1 Pkg Serial NO:**  
**C1 Pkg Last Test Dt:** 0-00-00 00:00:00  
**C1 Test Const Mat:**  
**C1 Pkg Dsign Pres.:** 0  
**C1 Dsign Press UOM:**  
**C1 Pkg Shell Thick:** 0  
**C1 Shell Thick UOM:**  
**C1 Head Thickness:** 0  
**C1 Head Thick UOM:**  
**C1 Pkg Srvc Pres.:** 0  
**C1 Srvc Press UOM:**  
**C1 Valve/Device Fail?:** No  
**C1 Device Type:**  
**C1 Device Mnfrct:**  
**C1 Device Model:**  
**NRC No:**

**RAM Pkg Category:**  
**RAM Pkg Cert.:** FALSE  
**RAM Pkg Cert. NBR:**  
**RAM Nuclide S:**  
**RAM Transport Index:**  
**RAM UOM:**  
**RAM Activity Rpted:** 0  
**RAM UOM Rpted:**  
**RAM Activity:** 0  
**RAM Activity UOM:**  
**RAM Mat Safety:**  
**Spillage Result:** Yes  
**Fire Result:** No  
**Explosion Result:** No  
**Water Sewer Result:** No  
**Gas Dispersion:** No  
**Environment Damage:** No  
**No Release Result:** No  
**Fire EMS Report:** No  
**Fire EMS EMS Report:**  
**Police Report:** No  
**Police Report No:**  
**In House Cleanup:** No  
**Other Cleanup:** No  
**Damage > 500:** Yes

**Incident Occrrnce:**  
**Mat Ship Approval?:** No  
**Mat Ship Approv No:**  
**Undecl Hazmat Ship?:** No  
**Packaging Type:** Non-Bulk  
**Packing Group:**  
**Carrier Reporter:** BURLINGTON MOTOR CARRIERS  
**CR Street Name:** 14611 WEST COMMERCE  
**CR City:** DALEVILLE  
**CR State:** IN  
**CR Postal Code:** 47334  
**CR Non US State:**  
**CR Fed DOT ID:** 134197  
**CR Hazmat Reg ID:**  
**CR Country:** US

**Shipper Name:** PPG INDUSTRIES INC  
**Shipper Street Name:** 23000 ST CLAIRE AVE  
**Shipper City:** EUCLID  
**Shipper State:** OH  
**Shipper Postal:** 44117  
**Shipper Non US St:**  
**Shipper Country:** US  
**Shipper Waybill:** 22251  
**Ship Hazmat Reg ID:**  
**Origin City:**  
**Origin State:**  
**Origin Postal:**  
**Origin Non US St:**  
**Origin Country:** US  
**Destination City:** LAREDO  
**Destination State:** TEXAS  
**Destination Postal:** 78044  
**Destination Non US:**  
**Destination Country:** US  
**Cont2 Package Type:**  
**Cont2 Const Mat:**  
**Cont2 Pkg Capacity:** 0  
**Cont2 Capacity UOM:**  
**Cont2 Pkg Amount:** 0  
**Cont2 Pkg Amt UOM:**  
**Cont2 Pkg No:** 0  
**Cont2 Pkg No Failed:** 0

**Haz NonHosp Public:** 0  
**Haz NonHosp Old:**  
**Tot Haz Non Hosp Inj:**  
**Total Hazmat Injuries:** 0  
**Evacuation Indicator:** No  
**Public Evacuated:** 0  
**Employees Evac:** 0  
**Total Evacuated:** 0  
**Total Evacuation Hrs:** 0  
**Major Artery Closed:** No  
**Mjr Artery Hrs Closed:** 0  
**Material Involved:** No  
**Estimated Speed:** 0  
**Weather Conditions:**  
**Vehicle Overturn:** No  
**Vehicle Left Roadway:** No  
**Passenger Aircraft:** No  
**Cargo Baggage:**  
**Ship Non Transport:** No  
**Ship Air First Flight:** No  
**Ship Air Subflight:** No  
**Ship Init Transport:** No  
**Ship Phase Transfer:** No  
**Contact Name:** RONALD U BEAN  
**Contact Title:** HAZMAT ADJUSTER



**Material Loss:** 500  
**Carrier Damage:** 0  
**Property Damage:** 0  
**Response Cost:** 0  
**Remediation Cost:** 8000  
**Damage Old Form:** 0  
**Total Damages Amt:** 8500  
**Hazmat Fatality:** No  
**Haz Fatal Employees:** 0  
**Haz Fatal Respndrs:** 0  
**Haz Fatal Gen Public:** 0  
**Tot Hazmat Fatalities:** 0  
**Non Hazmat Fatality:** No  
**Non Hazmat Fataals:** 0  
**Hazmat Injury:** No  
**Haz Hospital Empl:** 0  
**Haz Hospital Resp:** 0  
**Haz Hosp Gen Public:** 0  
**Haz Hosp Old Form:** 0  
**Total Haz Hosp Inj:** 0  
**Haz Non Hosp Empl:** 0  
**Haz Non Hosp Resp:** 0  
**Description of Events:**

**Contact Business:**  
**Contact Street:**  
**Contact City:**  
**Contact State:**  
**Contact Postal:**  
**Contact Non US St:**  
**Contact Country:** US  
**Inc. Report Prepared:**  
**HMIS Serious Incidnt:** No  
**HMIS Serious Fatality:** No  
**HMIS Serious Injury:** No  
**HMIS Flight Plan:** No  
**HMIS Serious Evacs:** No  
**HMIS Major Artery:** No  
**HMIS Bulk Release:** No  
**HMIS Marine Pollutnt:** No  
**HMIS Radioactive:** No  
**HMIS Gen Pkg Type:** DRUM METAL  
**HMIS Container Code:** 1A1  
**HMIS Container Desc:** Non-removable head steel drum  
**HMIS Bulk Incident:** No  
**Undeclared Shipment:** No

(A/B) DRIVER STATES THAT HE WAS CUT OFF BY ANOTHER AUTOMOBILE. AS A RESULT HE HAD TO BREAK HARD CAUSING LOAD TO SHIFT. DRIVER NOTICED LIQUID LEAKING FROM TRAILER WHEN HE STOPPED. TWO DRUMS AT REAR OF TRAILER WERE FOUND TO BE DAMAGED. THESE DRUMS WERE OVERPACKED AND WENT WITH REST OF LOAD HEAVIER APPROXIMATELY 60 GALLONS OR MATERIAL HAD LEAKED OUT OF DRUMS. THIS WAS CLEANED UP BY FERGUSON HARBOUR OF MEMPHIS, TN. IT APPEARS THE LOAD MAY NOT HAVE BEEN PROPERTY BRACED.

**Recommend Actions Taken:**

**HMIR Incident Reports**

**Report No:** I-2002010945  
**Report Type:** A hazardous material incident  
**Date of Incident:** 2001-10-06  
**Time of Incident:** 1000  
**Haz Class Code:**  
**Hazardous Class:** 8  
**Commodity Short Nm:** CORROSIVE LIQUID, ACIDIC  
**Commodity Long Nm:** CORROSIVE LIQUID, ACIDIC, INORGANIC, N.O.S.  
**Trade Name:** SULPMURIC ACID HYDRO  
**ID No:** UN3264  
**Haz Waste Ind:** No  
**Haz Waste EPA No:**  
**HMIS Tox Inhalation?:** No  
**TIH Hazard Zone:**  
**Qty Released:** 25  
**Unit of Measure:** Liquid - Gallon  
**What Failed:** 103;  
**What Failed Desc:** Basic Material;  
**How Failed Code:** 309;  
**How Failed Desc:** Punctured;  
**Failure Cause Code:** 519; 516  
**Failure Cause Desc:** Inadequate Blocking and Bracing; Impact with Sharp or Protruding Object (e.g., nails)

**Fed DOT Agency Nm:**  
**Fed DOT Report No:**  
**Report Submit Src:** Paper  
**Inc Multiple Rows:** Yes  
**Inc Non US State:**  
**Mode Transport:** Highway  
**Transport Phase:** In Transit  
**Incident Occrrnce:**  
**Mat Ship Approval?:** No  
**Mat Ship Approv No:**  
**Undecl Hazmat Ship?:** No  
**Packaging Type:** Non-Bulk  
**Packing Group:**  
**Carrier Reporter:** BURLINGTON MOTOR CARRIERS  
**CR Street Name:** 14611 WEST COMMERCE  
**CR City:** DALEVILLE  
**CR State:** IN  
**CR Postal Code:** 47334  
**CR Non US State:**  
**CR Fed DOT ID:** 134197  
**CR Hazmat Reg ID:**  
**CR Country:** US

**Ident. Markings:**  
**Cont1 Pkgng Type:**  
**Cont1 Const Mat:**  
**Cont1 Head Type:**  
**Cont1 Pkg Capacity:** 55  
**C1 Capacity UOM:** LGA  
**Cont1 Pkg Amt:** 0  
**C1 Pkg Amt UOM:**  
**Cont1 Pkg No:** 20  
**C1 Pkg NO Failed:** 1  
**Cont1 Pkg Mnfctr:** NOT REPORTED BY CARRIER  
**Cont1 Pkg Mnfc Dt:** 0-00-00 00:00:00  
**Cont1 Pkg Serial NO:**  
**C1 Pkg Last Test Dt:** 0-00-00 00:00:00

**Shipper Name:** PPG INDUSTRIES INC  
**Shipper Street Name:** 23000 ST CLAIRE AVE  
**Shipper City:** EUCLID  
**Shipper State:** OH  
**Shipper Postal:** 44117  
**Shipper Non US St:**  
**Shipper Country:** US  
**Shipper Waybill:** 22251  
**Ship Hazmat Reg ID:**  
**Origin City:**  
**Origin State:**  
**Origin Postal:**  
**Origin Non US St:**  
**Origin Country:** US

**C1 Test Const Mat:**  
**C1 Pkg Dsign Pres.:** 0  
**C1 Dsign Press UOM:**  
**C1 Pkg Shell Thick:** 0  
**C1 Shell Thick UOM:**  
**C1 Head Thickness:** 0  
**C1 Head Thick UOM:**  
**C1 Pkg Srvc Pres.:** 0  
**C1 Srvc Press UOM:**  
**C1 Valve/Device Fail?:** No  
**C1 Device Type:**  
**C1 Device Mnfr:**  
**C1 Device Model:**  
**NRC No:**

**Destination City:** LAREDO  
**Destination State:** TEXAS  
**Destination Postal:** 78044  
**Destination Non US:**  
**Destination Country:** US  
**Cont2 Package Type:**  
**Cont2 Const Mat:**  
**Cont2 Pkg Capacity:** 0  
**Cont2 Capacity UOM:**  
**Cont2 Pkg Amount:** 0  
**Cont2 Pkg Amt UOM:**  
**Cont2 Pkg No:** 0  
**Cont2 Pkg No Failed:** 0

**RAM Pkg Category:**  
**RAM Pkg Cert.:** FALSE  
**RAM Pkg Cert. NBR:**  
**RAM Nuclide S:**  
**RAM Transport Index:**  
**RAM UOM:**  
**RAM Activity Rpted:** 0  
**RAM UOM Rpted:**  
**RAM Activity:** 0  
**RAM Activity UOM:**  
**RAM Mat Safety:**  
**Spillage Result:** Yes  
**Fire Result:** No  
**Explosion Result:** No  
**Water Sewer Result:** No  
**Gas Dispersion:** No  
**Environment Damage:** No  
**No Release Result:** No  
**Fire EMS Report:** No  
**Fire EMS EMS Report:**  
**Police Report:** No  
**Police Report No:**  
**In House Cleanup:** No  
**Other Cleanup:** No  
**Damage > 500:** Yes  
**Material Loss:** 500  
**Carrier Damage:** 0  
**Property Damage:** 0  
**Response Cost:** 0  
**Remediation Cost:** 8000  
**Damage Old Form:** 0  
**Total Damages Amt:** 8500  
**Hazmat Fatality:** No  
**Haz Fatal Employees:** 0  
**Haz Fatal Respndrs:** 0  
**Haz Fatal Gen Public:** 0  
**Tot Hazmat Fatalities:** 0  
**Non Hazmat Fatality:** No  
**Non Hazmat Fatals:** 0  
**Hazmat Injury:** No  
**Haz Hospital Empl:** 0  
**Haz Hospital Resp:** 0  
**Haz Hosp Gen Public:** 0  
**Haz Hosp Old Form:** 0  
**Total Haz Hosp Inj:** 0  
**Haz Non Hosp Empl:** 0  
**Haz Non Hosp Resp:** 0  
**Description of Events:**

**Haz NonHosp Public:** 0  
**Haz NonHosp Old:**  
**Tot Haz Non Hosp Inj:**  
**Total Hazmat Injuries:** 0  
**Evacuation Indicator:** No  
**Public Evacuated:** 0  
**Employees Evac:** 0  
**Total Evacuated:** 0  
**Total Evacuation Hrs:** 0  
**Major Artery Closed:** No  
**Mjr Artery Hrs Closed:** 0  
**Material Involved:** No  
**Estimated Speed:** 0  
**Weather Conditions:**  
**Vehicle Overturn:** No  
**Vehicle Left Roadway:** No  
**Passenger Aircraft:** No  
**Cargo Baggage:**  
**Ship Non Transport:** No  
**Ship Air First Flight:** No  
**Ship Air Subflight:** No  
**Ship Init Transport:** No  
**Ship Phase Transfer:** No  
**Contact Name:** RONALD U BEAN  
**Contact Title:** HAZMAT ADJUSTER  
**Contact Business:**  
**Contact Street:**  
**Contact City:**  
**Contact State:**  
**Contact Postal:**  
**Contact Non US St:**  
**Contact Country:** US  
**Inc. Report Prepared:**  
**HMIS Serious Incidnt:** No  
**HMIS Serious Fatality:** No  
**HMIS Serious Injury:** No  
**HMIS Flight Plan:** No  
**HMIS Serious Evacs:** No  
**HMIS Major Artery:** No  
**HMIS Bulk Release:** No  
**HMIS Marine Pollutnt:** No  
**HMIS Radioactive:** No  
**HMIS Gen Pkg Type:** DRUM METAL  
**HMIS Container Code:** 1A1  
**HMIS Container Desc:** Non-removable head steel drum  
**HMIS Bulk Incident:** No  
**Undeclared Shipment:** No

(A/B) DRIVER STATES THAT HE WAS CUT OFF BY ANOTHER AUTOMOBILE. AS A RESULT HE HAD TO BREAK HARD CAUSING LOAD TO SHIFT. DRIVER NOTICED LIQUID LEAKING FROM TRAILER WHEN HE STOPPED. TWO DRUMS AT REAR OF TRAILER WERE FOUND TO BE DAMAGED. THESE DRUMS WERE OVERPACKED AND WENT WITH REST OF LOAD HEAVIER APPROXIMATELY 60 GALLONS OR MATERIAL HAD LEAKED OUT OF DRUMS. THIS WAS CLEANED UP BY FERGUSON HARBOUR OF MEMPHIS, TN. IT APPEARS THE LOAD MAY NOT HAVE BEEN PROPERTY BRACED.

**Recommend Actions Taken:**

Site:

JEFFERSON MEMPHIS TN

HMIRS

Incident County: SHELBY

HMIR Incident Reports

**Report No:** I-2003060615  
**Report Type:** A hazardous material incident  
**Date of Incident:** 2003-05-28  
**Time of Incident:** 1230  
**Haz Class Code:**  
**Hazardous Class:** 2.2  
**Commodity Short Nm:** HELIUM, REFRIGERATED LIQ  
**Commodity Long Nm:** HELIUM, REFRIGERATED LIQUID (CRYOGENIC LIQUID)

**Trade Name:** HELIUM  
**ID No:** UN1963  
**Haz Waste Ind:** No  
**Haz Waste EPA No:**  
**HMIS Tox Inhalation?:** No  
**TIH Hazard Zone:**  
**Qty Released:** 0  
**Unit of Measure:**  
**What Failed:**  
**What Failed Desc:**  
**How Failed Code:**  
**How Failed Desc:**  
**Failure Cause Code:**  
**Failure Cause Desc:**  
**Ident. Markings:**  
**Cont1 Pkging Type:**  
**Cont1 Const Mat:**  
**Cont1 Head Type:**  
**Cont1 Pkg Capacity:** 71.25  
**C1 Capacity UOM:** LGA  
**Cont1 Pkg Amt:** 0  
**C1 Pkg Amt UOM:**  
**Cont1 Pkg No:** 5  
**C1 Pkg NO Failed:** 1  
**Cont1 Pkg Mnfrct:** NOT REPORTED BY CARRIER  
**Cont1 Pkg Mnfrct Dt:** 0-00-00 00:00:00  
**Cont1 Pkg Serial NO:**  
**C1 Pkg Last Test Dt:** 0-00-00 00:00:00  
**C1 Test Const Mat:**  
**C1 Pkg Dsign Pres.:** 0  
**C1 Dsign Press UOM:**  
**C1 Pkg Shell Thick:** 0  
**C1 Shell Thick UOM:**  
**C1 Head Thickness:** 0  
**C1 Head Thick UOM:**  
**C1 Pkg Srvc Pres.:** 0  
**C1 Srvc Press UOM:**  
**C1 Valve/Device Fail?:** No  
**C1 Device Type:**  
**C1 Device Mnfrct:**  
**C1 Device Model:**  
**NRC No:**

**RAM Pkg Category:**  
**RAM Pkg Cert.:** FALSE  
**RAM Pkg Cert. NBR:**  
**RAM Nuclide S:**  
**RAM Transport Index:**  
**RAM UOM:**  
**RAM Activity Rpted:** 0  
**RAM UOM Rpted:**  
**RAM Activity:** 0  
**RAM Activity UOM:**  
**RAM Mat Safety:**

**Fed DOT Agency Nm:**  
**Fed DOT Report No:**  
**Report Submit Src:** Paper  
**Inc Multiple Rows:** No  
**Inc Non US State:**  
**Mode Transport:** Highway  
**Transport Phase:** In Transit  
**Incident Occrrnce:**  
**Mat Ship Approval?:** No  
**Mat Ship Approv No:**  
**Undecl Hazmat Ship?:** No  
**Packaging Type:** Cylinder  
**Packing Group:**  
**Carrier Reporter:** CONWAY SOUTHERN EXPRESS  
**CR Street Name:** 3050 CARRIER STREET  
**CR City:** MEMPHIS  
**CR State:** TN  
**CR Postal Code:** 38116  
**CR Non US State:**  
**CR Fed DOT ID:** 838885  
**CR Hazmat Reg ID:**  
**CR Country:** US  
**Shipper Name:** PRAXAIR GAS TECH  
**Shipper Street Name:** 4560 KENNEDY AV  
**Shipper City:** EAST CHICAGO  
**Shipper State:** IN  
**Shipper Postal:** 463122736  
**Shipper Non US St:**  
**Shipper Country:** US  
**Shipper Waybill:** 236-563261  
**Ship Hazmat Reg ID:**  
**Origin City:**  
**Origin State:**  
**Origin Postal:**  
**Origin Non US St:**  
**Origin Country:** US  
**Destination City:** MEMPHIS  
**Destination State:** TENNESSEE  
**Destination Postal:** 38105  
**Destination Non US:**  
**Destination Country:** US  
**Cont2 Package Type:**  
**Cont2 Const Mat:**  
**Cont2 Pkg Capacity:** 0  
**Cont2 Capacity UOM:**  
**Cont2 Pkg Amount:** 0  
**Cont2 Pkg Amt UOM:**  
**Cont2 Pkg No:** 0  
**Cont2 Pkg No Failed:** 0

**Haz NonHosp Public:** 0  
**Haz NonHosp Old:**  
**Tot Haz Non Hosp Inj:**  
**Total Hazmat Injuries:** 0  
**Evacuation Indicator:** No  
**Public Evacuated:** 0  
**Employees Evac:** 0  
**Total Evacuated:** 0  
**Total Evacuation Hrs:** 0  
**Major Artery Closed:** No  
**Mjr Artery Hrs Closed:** 0

**Spillage Result:** No  
**Fire Result:** No  
**Explosion Result:** No  
**Water Sewer Result:** No  
**Gas Dispersion:** Yes  
**Environment Damage:** No  
**No Release Result:** No  
**Fire EMS Report:** No  
**Fire EMS EMS Report:**  
**Police Report:** No  
**Police Report No:**  
**In House Cleanup:** No  
**Other Cleanup:** No  
**Damage > 500:** No  
**Material Loss:** 0  
**Carrier Damage:** 0  
**Property Damage:** 0  
**Response Cost:** 0  
**Remediation Cost:** 0  
**Damage Old Form:** 0  
**Total Damages Amt:** 0  
**Hazmat Fatality:** No  
**Haz Fatal Employees:** 0  
**Haz Fatal Respndrs:** 0  
**Haz Fatal Gen Public:** 0  
**Tot Hazmat Fatalities:** 0  
**Non Hazmat Fatality:** No  
**Non Hazmat Fatals:** 0  
**Hazmat Injury:** No  
**Haz Hospital Empl:** 0  
**Haz Hospital Resp:** 0  
**Haz Hosp Gen Public:** 0  
**Haz Hosp Old Form:** 0  
**Total Haz Hosp Inj:** 0  
  
**Haz Non Hosp Empl:** 0  
**Haz Non Hosp Resp:** 0  
**Description of Events:**

**Material Involved:** No  
**Estimated Speed:** 35  
**Weather Conditions:**  
**Vehicle Overturn:** No  
**Vehicle Left Roadway:** No  
**Passenger Aircraft:** No  
**Cargo Baggage:**  
**Ship Non Transport:** No  
**Ship Air First Flight:** No  
**Ship Air Subflight:** No  
**Ship Init Transport:** No  
**Ship Phase Transfer:** No  
**Contact Name:** MOLLY J HALE  
**Contact Title:**  
**Contact Business:**  
**Contact Street:**  
**Contact City:**  
**Contact State:**  
**Contact Postal:**  
**Contact Non US St:**  
**Contact Country:** US  
**Inc. Report Prepared:**  
**HMIS Serious Incidnt:** No  
**HMIS Serious Fatality:** No  
**HMIS Serious Injury:** No  
**HMIS Flight Plan:** No  
**HMIS Serious Evacs:** No  
**HMIS Major Artery:** No  
**HMIS Bulk Release:** No  
**HMIS Marine Pollutnt:** No  
**HMIS Radioactive:** No  
**HMIS Gen Pkg Type:** CYLINDER  
**HMIS Container Code:** CYL  
**HMIS Container Desc:** Cylinder, a pressure vessel for compressed gases  
  
**HMIS Bulk Incident:** No  
**Undeclared Shipment:** No

CYLINDER WAS ON WHEELS BLOCKED IN WITH A LOAD BAR. LOAD BAR BROKE AND CYLINDER FELL OVER. DRIVER STOOD CYLINDER BACK UP AND CYLINDER QUIT LEAKING.

**Recommend Actions Taken:**

**Site:** EPIC #59  
N 2ND STREET MEMPHIS TN

HWRA

**DOR ID:** 79771  
**EPA Facility ID:** -  
**EPA Registry ID:** -  
**Overall Site Status:** CLOSED  
**EFO:**  
**Promulgated:** -  
**Delisted:** -

**Program:** STATE (HWRA FUNDED)  
**TDEC Field Office:** MEMPHIS  
**Acres:** -  
**County:** SHELBY  
**Latitude:** -  
**Longitude:** -

**Site:** Tennessee Department of Transportation  
Kendrick at Jackson - Memphis TN -

LUST

**Facility ID:** 9799007  
**Site No:** 1  
**Current Status:** 1a Completed Tank Closure  
**Cause:** -  
**CAC Company:** -  
**Owner Name:** -  
**Case Description:** closed

**Product Released:** -  
**Discovery Date:** -  
**How Discovered:** -  
**County:** Shelby

**Site:** TORSION & FLUID PRODUCTS INC  
PO BOX 3138 FRONT ST STA MEMPHIS TN 38103

RCRA NON GEN

**EPA Handler ID:** TND990656415  
**Gen Status Universe:** No Report  
**Contact Name:** TORSION & FLUID  
**Contact Address:** PO BOX 3138 FRONT ST STA, , MEMPHIS, TN, 38103, US  
**Contact Phone No and Ext:** 615-555-1212  
**Contact Email:**  
**Contact Country:** US  
**County Name:** SHELBY  
**EPA Region:** 04  
**Land Type:**  
**Receive Date:** 19801119

**Violation/Evaluation Summary**

**Note:** NO RECORDS: As of Oct 2020, there are no Compliance Monitoring and Enforcement (violation) records associated with this facility (EPA ID).

**Handler Summary**

**Importer Activity:** No  
**Mixed Waste Generator:** No  
**Transporter Activity:** No  
**Transfer Facility:** No  
**Onsite Burner Exemption:** No  
**Furnace Exemption:** No  
**Underground Injection Activity:** No  
**Commercial TSD:** No  
**Used Oil Transporter:** No  
**Used Oil Transfer Facility:** No  
**Used Oil Processor:** No  
**Used Oil Refiner:** No  
**Used Oil Burner:** No  
**Used Oil Market Burner:** No  
**Used Oil Spec Marketer:** No

**Hazardous Waste Handler Details**

**Sequence No:** 1  
**Receive Date:** 19801119  
**Handler Name:** TORSION & FLUID PRODUCTS INC  
**Source Type:** Notification  
**Federal Waste Generator Code:** N  
**Generator Code Description:** Not a Generator, Verified

**Site:** EPIC #59  
 N 2ND STREET MEMPHIS TN

REMEDIATION

<b>DOR Site ID:</b>	79771	<b>DOR EFO:</b>	MEMPHIS
<b>Status:</b>	CLOSED	<b>Program:</b>	STATE (HWRA FUNDED)
<b>EPA Facility ID:</b>	-	<b>County:</b>	SHELBY
<b>EPA Registry ID:</b>	-	<b>Latitude:</b>	-
<b>Delisted:</b>	-	<b>Longitude:</b>	-
<b>Promulgated Date:</b>	-	<b>Acres:</b>	-

**Site:** TRUE-TAGG PAINT CO.  
 N 3RD ST MEMPHIS TN

REMEDIATION

<b>DOR Site ID:</b>	79531	<b>DOR EFO:</b>	MEMPHIS
<b>Status:</b>	CLOSED	<b>Program:</b>	LIABLE PARTY FUNDED
<b>EPA Facility ID:</b>	TND007029010	<b>County:</b>	SHELBY
<b>EPA Registry ID:</b>	-	<b>Latitude:</b>	35.156284
<b>Delisted:</b>	-	<b>Longitude:</b>	-90.045414
<b>Promulgated Date:</b>	-	<b>Acres:</b>	-

**Site:** SITE #26  
3RD STREET MEMPHIS TN

REMEDIATION

<b>DOR Site ID:</b>	79671	<b>DOR EFO:</b>	MEMPHIS
<b>Status:</b>	CLOSED	<b>Program:</b>	LIABLE PARTY FUNDED
<b>EPA Facility ID:</b>	TND980728125	<b>County:</b>	SHELBY
<b>EPA Registry ID:</b>	-	<b>Latitude:</b>	-
<b>Delisted:</b>	-	<b>Longitude:</b>	-
<b>Promulgated Date:</b>	-	<b>Acres:</b>	-

**Site:** MEMPHIS ARPT STORAGE AREA-SEL-9  
WINCHESTER MEMPHIS TN 38138

SEMS ARCHIVE

<b>Site ID:</b>	0403958	<b>FIPS Code:</b>	47157
<b>EPA ID:</b>	TND980728034	<b>Cong District:</b>	07
<b>Superfund Alt Agmt:</b>	No	<b>Region:</b>	04
<b>Federal Facility:</b>	No	<b>County:</b>	SHELBY
<b>FF Docket:</b>	No		
<b>NPL:</b>	Not on the NPL		
<b>Non NPL Status:</b>	NFRAP-Site does not qualify for the NPL based on existing information		

**Action Information**

<b>Operable Units:</b>	00	<b>Start Actual:</b>	
<b>Action Code:</b>	VS	<b>Finish Actual:</b>	02/28/1999
<b>Action Name:</b>	ARCH SITE	<b>Qual:</b>	
<b>SEQ:</b>	1	<b>Curr Action Lead:</b>	EPA Perf In-Hse
<b>Operable Units:</b>	00	<b>Start Actual:</b>	11/30/1979
<b>Action Code:</b>	DS	<b>Finish Actual:</b>	11/30/1979
<b>Action Name:</b>	DISCVRY	<b>Qual:</b>	
<b>SEQ:</b>	1	<b>Curr Action Lead:</b>	EPA Perf
<b>Operable Units:</b>	00	<b>Start Actual:</b>	
<b>Action Code:</b>	SI	<b>Finish Actual:</b>	07/31/1984
<b>Action Name:</b>	SI	<b>Qual:</b>	N
<b>SEQ:</b>	1	<b>Curr Action Lead:</b>	EPA Perf
<b>Operable Units:</b>	00	<b>Start Actual:</b>	
<b>Action Code:</b>	PA	<b>Finish Actual:</b>	07/31/1984
<b>Action Name:</b>	PA	<b>Qual:</b>	L
<b>SEQ:</b>	1	<b>Curr Action Lead:</b>	St Perf
<b>Operable Units:</b>	00	<b>Start Actual:</b>	
<b>Action Code:</b>	SI	<b>Finish Actual:</b>	07/31/1984
<b>Action Name:</b>	SI	<b>Qual:</b>	L
<b>SEQ:</b>	2	<b>Curr Action Lead:</b>	St Perf
<b>Operable Units:</b>	00	<b>Start Actual:</b>	11/30/1979
<b>Action Code:</b>	DS	<b>Finish Actual:</b>	11/30/1979
<b>Action Name:</b>	DISCVRY	<b>Qual:</b>	
<b>SEQ:</b>	1	<b>Curr Action Lead:</b>	EPA Perf
<b>Operable Units:</b>	00	<b>Start Actual:</b>	
<b>Action Code:</b>	SI	<b>Finish Actual:</b>	07/31/1984
<b>Action Name:</b>	SI	<b>Qual:</b>	L
<b>SEQ:</b>	2	<b>Curr Action Lead:</b>	St Perf
<b>Operable Units:</b>	00	<b>Start Actual:</b>	
<b>Action Code:</b>	VS	<b>Finish Actual:</b>	02/28/1999
<b>Action Name:</b>	ARCH SITE	<b>Qual:</b>	
<b>SEQ:</b>	1	<b>Curr Action Lead:</b>	EPA Perf In-Hse
<b>Operable Units:</b>	00	<b>Start Actual:</b>	
<b>Action Code:</b>	PA	<b>Finish Actual:</b>	07/31/1984
<b>Action Name:</b>	PA	<b>Qual:</b>	L
<b>SEQ:</b>	1	<b>Curr Action Lead:</b>	St Perf



**Operable Units:** 00  
**Action Code:** SI  
**Action Name:** SI  
**SEQ:** 1

**Start Actual:**  
**Finish Actual:** 07/31/1984  
**Qual:** N  
**Curr Action Lead:** EPA Perf

**Site:** MR. COMPLETE USED AUTO PARTS  
JACKSON AVE MEMPHIS TN 38128

SEMS ARCHIVE

**Site ID:** 0403932  
**EPA ID:** TND980727614  
**Superfund Alt Agmt:** No  
**Federal Facility:** No  
**FF Docket:** No  
**NPL:** Not on the NPL  
**Non NPL Status:** NFRAP-Site does not qualify for the NPL based on existing information

**FIPS Code:** 47157  
**Cong District:** 07  
**Region:** 04  
**County:** SHELBY

**Action Information**

**Operable Units:** 00  
**Action Code:** VS  
**Action Name:** ARCH SITE  
**SEQ:** 1

**Start Actual:**  
**Finish Actual:** 04/22/2001  
**Qual:**  
**Curr Action Lead:** EPA Perf In-Hse

**Operable Units:** 00  
**Action Code:** OO  
**Action Name:** SITE REASS  
**SEQ:** 1

**Start Actual:** 10/17/1999  
**Finish Actual:** 04/22/2001  
**Qual:** N  
**Curr Action Lead:** EPA Perf

**Operable Units:** 00  
**Action Code:** PA  
**Action Name:** PA  
**SEQ:** 1

**Start Actual:**  
**Finish Actual:** 11/30/1983  
**Qual:** L  
**Curr Action Lead:** St Perf

**Operable Units:** 00  
**Action Code:** DS  
**Action Name:** DISCVRY  
**SEQ:** 1

**Start Actual:** 10/31/1979  
**Finish Actual:** 10/31/1979  
**Qual:**  
**Curr Action Lead:** EPA Perf

**Operable Units:** 00  
**Action Code:** SI  
**Action Name:** SI  
**SEQ:** 1

**Start Actual:**  
**Finish Actual:** 09/30/1980  
**Qual:** L  
**Curr Action Lead:** EPA Perf

**Operable Units:** 00  
**Action Code:** OO  
**Action Name:** SITE REASS  
**SEQ:** 1

**Start Actual:** 10/17/1999  
**Finish Actual:** 04/22/2001  
**Qual:** N  
**Curr Action Lead:** EPA Perf

**Operable Units:** 00  
**Action Code:** SI  
**Action Name:** SI  
**SEQ:** 1

**Start Actual:**  
**Finish Actual:** 09/30/1980  
**Qual:** L  
**Curr Action Lead:** EPA Perf

**Operable Units:** 00  
**Action Code:** VS  
**Action Name:** ARCH SITE  
**SEQ:** 1

**Start Actual:**  
**Finish Actual:** 04/22/2001  
**Qual:**  
**Curr Action Lead:** EPA Perf In-Hse

**Operable Units:** 00  
**Action Code:** PA  
**Action Name:** PA  
**SEQ:** 1

**Start Actual:**  
**Finish Actual:** 11/30/1983  
**Qual:** L  
**Curr Action Lead:** St Perf

**Operable Units:** 00  
**Action Code:** DS  
**Action Name:** DISCVRY  
**SEQ:** 1

**Start Actual:** 10/31/1979  
**Finish Actual:** 10/31/1979  
**Qual:**  
**Curr Action Lead:** EPA Perf

**Site:** #16 RED OPEN FIELD SES-16  
WINCHESTER MEMPHIS TN 38103

SEMS ARCHIVE

<b>Site ID:</b>	0403910	<b>FIPS Code:</b>	47157
<b>EPA ID:</b>	TND980726608	<b>Cong District:</b>	09
<b>Superfund Alt Agmt:</b>	No	<b>Region:</b>	04
<b>Federal Facility:</b>	No	<b>County:</b>	SHELBY
<b>FF Docket:</b>	No		
<b>NPL:</b>	Not on the NPL		
<b>Non NPL Status:</b>	NFRAP-Site does not qualify for the NPL based on existing information		

**Action Information**

<b>Operable Units:</b>	00	<b>Start Actual:</b>	
<b>Action Code:</b>	VS	<b>Finish Actual:</b>	07/31/1980
<b>Action Name:</b>	ARCH SITE	<b>Qual:</b>	
<b>SEQ:</b>	1	<b>Curr Action Lead:</b>	EPA Perf In-Hse
<b>Operable Units:</b>	00	<b>Start Actual:</b>	10/31/1979
<b>Action Code:</b>	DS	<b>Finish Actual:</b>	10/31/1979
<b>Action Name:</b>	DISCVRY	<b>Qual:</b>	
<b>SEQ:</b>	1	<b>Curr Action Lead:</b>	EPA Perf
<b>Operable Units:</b>	00	<b>Start Actual:</b>	
<b>Action Code:</b>	PA	<b>Finish Actual:</b>	07/31/1980
<b>Action Name:</b>	PA	<b>Qual:</b>	N
<b>SEQ:</b>	1	<b>Curr Action Lead:</b>	St Perf
<b>Operable Units:</b>	00	<b>Start Actual:</b>	
<b>Action Code:</b>	PA	<b>Finish Actual:</b>	07/31/1980
<b>Action Name:</b>	PA	<b>Qual:</b>	N
<b>SEQ:</b>	1	<b>Curr Action Lead:</b>	St Perf
<b>Operable Units:</b>	00	<b>Start Actual:</b>	
<b>Action Code:</b>	VS	<b>Finish Actual:</b>	07/31/1980
<b>Action Name:</b>	ARCH SITE	<b>Qual:</b>	
<b>SEQ:</b>	1	<b>Curr Action Lead:</b>	EPA Perf In-Hse
<b>Operable Units:</b>	00	<b>Start Actual:</b>	10/31/1979
<b>Action Code:</b>	DS	<b>Finish Actual:</b>	10/31/1979
<b>Action Name:</b>	DISCVRY	<b>Qual:</b>	
<b>SEQ:</b>	1	<b>Curr Action Lead:</b>	EPA Perf

**Site:** NES-16  
JACKSON AVE MEMPHIS TN 38474

SEMS ARCHIVE

<b>Site ID:</b>	0403950	<b>FIPS Code:</b>	47157
<b>EPA ID:</b>	TND980727903	<b>Cong District:</b>	06
<b>Superfund Alt Agmt:</b>	No	<b>Region:</b>	04
<b>Federal Facility:</b>	No	<b>County:</b>	SHELBY
<b>FF Docket:</b>	No		
<b>NPL:</b>	Not on the NPL		
<b>Non NPL Status:</b>	NFRAP-Site does not qualify for the NPL based on existing information		

**Action Information**

<b>Operable Units:</b>	00	<b>Start Actual:</b>	
<b>Action Code:</b>	VS	<b>Finish Actual:</b>	07/31/1984
<b>Action Name:</b>	ARCH SITE	<b>Qual:</b>	
<b>SEQ:</b>	1	<b>Curr Action Lead:</b>	EPA Perf In-Hse
<b>Operable Units:</b>	00	<b>Start Actual:</b>	03/31/1980
<b>Action Code:</b>	DS	<b>Finish Actual:</b>	03/31/1980
<b>Action Name:</b>	DISCVRY	<b>Qual:</b>	
<b>SEQ:</b>	1	<b>Curr Action Lead:</b>	EPA Perf
<b>Operable Units:</b>	00	<b>Start Actual:</b>	
<b>Action Code:</b>	PA	<b>Finish Actual:</b>	07/31/1984

<b>Action Name:</b>	PA	<b>Qual:</b>	N
<b>SEQ:</b>	1	<b>Curr Action Lead:</b>	St Perf
<b>Operable Units:</b>	00	<b>Start Actual:</b>	03/31/1980
<b>Action Code:</b>	DS	<b>Finish Actual:</b>	03/31/1980
<b>Action Name:</b>	DISCVRY	<b>Qual:</b>	
<b>SEQ:</b>	1	<b>Curr Action Lead:</b>	EPA Perf
<b>Operable Units:</b>	00	<b>Start Actual:</b>	
<b>Action Code:</b>	VS	<b>Finish Actual:</b>	07/31/1984
<b>Action Name:</b>	ARCH SITE	<b>Qual:</b>	
<b>SEQ:</b>	1	<b>Curr Action Lead:</b>	EPA Perf In-Hse
<b>Operable Units:</b>	00	<b>Start Actual:</b>	
<b>Action Code:</b>	PA	<b>Finish Actual:</b>	07/31/1984
<b>Action Name:</b>	PA	<b>Qual:</b>	N
<b>SEQ:</b>	1	<b>Curr Action Lead:</b>	St Perf

**Site:** PERKINS PROPERTY  
NORTH 2ND ST MEMPHIS TN 38101

SEMS ARCHIVE

<b>Site ID:</b>	0403995	<b>FIPS Code:</b>	47157
<b>EPA ID:</b>	TND980728505	<b>Cong District:</b>	07
<b>Superfund Alt Agmt:</b>	No	<b>Region:</b>	04
<b>Federal Facility:</b>	No	<b>County:</b>	SHELBY
<b>FF Docket:</b>	No		
<b>NPL:</b>	Not on the NPL		
<b>Non NPL Status:</b>	NFRAP-Site does not qualify for the NPL based on existing information		

**Action Information**

<b>Operable Units:</b>	00	<b>Start Actual:</b>	
<b>Action Code:</b>	SI	<b>Finish Actual:</b>	07/31/1984
<b>Action Name:</b>	SI	<b>Qual:</b>	H
<b>SEQ:</b>	1	<b>Curr Action Lead:</b>	EPA Perf
<b>Operable Units:</b>	00	<b>Start Actual:</b>	
<b>Action Code:</b>	VS	<b>Finish Actual:</b>	11/29/1994
<b>Action Name:</b>	ARCH SITE	<b>Qual:</b>	
<b>SEQ:</b>	1	<b>Curr Action Lead:</b>	EPA Perf In-Hse
<b>Operable Units:</b>	00	<b>Start Actual:</b>	11/30/1979
<b>Action Code:</b>	DS	<b>Finish Actual:</b>	11/30/1979
<b>Action Name:</b>	DISCVRY	<b>Qual:</b>	
<b>SEQ:</b>	1	<b>Curr Action Lead:</b>	EPA Perf
<b>Operable Units:</b>	00	<b>Start Actual:</b>	
<b>Action Code:</b>	PA	<b>Finish Actual:</b>	07/31/1984
<b>Action Name:</b>	PA	<b>Qual:</b>	L
<b>SEQ:</b>	1	<b>Curr Action Lead:</b>	St Perf
<b>Operable Units:</b>	00	<b>Start Actual:</b>	
<b>Action Code:</b>	SI	<b>Finish Actual:</b>	07/31/1984
<b>Action Name:</b>	SI	<b>Qual:</b>	N
<b>SEQ:</b>	2	<b>Curr Action Lead:</b>	St Perf
<b>Operable Units:</b>	00	<b>Start Actual:</b>	
<b>Action Code:</b>	PA	<b>Finish Actual:</b>	07/31/1984
<b>Action Name:</b>	PA	<b>Qual:</b>	L
<b>SEQ:</b>	1	<b>Curr Action Lead:</b>	St Perf
<b>Operable Units:</b>	00	<b>Start Actual:</b>	
<b>Action Code:</b>	VS	<b>Finish Actual:</b>	11/29/1994
<b>Action Name:</b>	ARCH SITE	<b>Qual:</b>	
<b>SEQ:</b>	1	<b>Curr Action Lead:</b>	EPA Perf In-Hse
<b>Operable Units:</b>	00	<b>Start Actual:</b>	11/30/1979
<b>Action Code:</b>	DS	<b>Finish Actual:</b>	11/30/1979
<b>Action Name:</b>	DISCVRY	<b>Qual:</b>	

<b>SEQ:</b>	1	<b>Curr Action Lead:</b>	EPA Perf
<b>Operable Units:</b>	00	<b>Start Actual:</b>	
<b>Action Code:</b>	SI	<b>Finish Actual:</b>	07/31/1984
<b>Action Name:</b>	SI	<b>Qual:</b>	H
<b>SEQ:</b>	1	<b>Curr Action Lead:</b>	EPA Perf
<b>Operable Units:</b>	00	<b>Start Actual:</b>	
<b>Action Code:</b>	SI	<b>Finish Actual:</b>	07/31/1984
<b>Action Name:</b>	SI	<b>Qual:</b>	N
<b>SEQ:</b>	2	<b>Curr Action Lead:</b>	St Perf

**Site:** EPIC #53  
ON MUD ISLAND MEMPHIS TN 37338

[SEMS ARCHIVE](#)

<b>Site ID:</b>	0403946	<b>FIPS Code:</b>	47157
<b>EPA ID:</b>	TND980727838	<b>Cong District:</b>	04
<b>Superfund Alt Agmt:</b>	No	<b>Region:</b>	04
<b>Federal Facility:</b>	No	<b>County:</b>	SHELBY
<b>FF Docket:</b>	No		
<b>NPL:</b>	Not on the NPL		
<b>Non NPL Status:</b>	NFRAP-Site does not qualify for the NPL based on existing information		

**Action Information**

<b>Operable Units:</b>	00	<b>Start Actual:</b>	
<b>Action Code:</b>	PA	<b>Finish Actual:</b>	11/30/1983
<b>Action Name:</b>	PA	<b>Qual:</b>	L
<b>SEQ:</b>	1	<b>Curr Action Lead:</b>	St Perf
<b>Operable Units:</b>	00	<b>Start Actual:</b>	
<b>Action Code:</b>	SI	<b>Finish Actual:</b>	05/31/1980
<b>Action Name:</b>	SI	<b>Qual:</b>	N
<b>SEQ:</b>	1	<b>Curr Action Lead:</b>	EPA Perf
<b>Operable Units:</b>	00	<b>Start Actual:</b>	
<b>Action Code:</b>	VS	<b>Finish Actual:</b>	09/18/1994
<b>Action Name:</b>	ARCH SITE	<b>Qual:</b>	
<b>SEQ:</b>	1	<b>Curr Action Lead:</b>	EPA Perf In-Hse
<b>Operable Units:</b>	00	<b>Start Actual:</b>	10/31/1979
<b>Action Code:</b>	DS	<b>Finish Actual:</b>	10/31/1979
<b>Action Name:</b>	DISCVRY	<b>Qual:</b>	
<b>SEQ:</b>	1	<b>Curr Action Lead:</b>	EPA Perf
<b>Operable Units:</b>	00	<b>Start Actual:</b>	
<b>Action Code:</b>	SI	<b>Finish Actual:</b>	05/31/1980
<b>Action Name:</b>	SI	<b>Qual:</b>	N
<b>SEQ:</b>	1	<b>Curr Action Lead:</b>	EPA Perf
<b>Operable Units:</b>	00	<b>Start Actual:</b>	
<b>Action Code:</b>	PA	<b>Finish Actual:</b>	11/30/1983
<b>Action Name:</b>	PA	<b>Qual:</b>	L
<b>SEQ:</b>	1	<b>Curr Action Lead:</b>	St Perf
<b>Operable Units:</b>	00	<b>Start Actual:</b>	
<b>Action Code:</b>	VS	<b>Finish Actual:</b>	09/18/1994
<b>Action Name:</b>	ARCH SITE	<b>Qual:</b>	
<b>SEQ:</b>	1	<b>Curr Action Lead:</b>	EPA Perf In-Hse
<b>Operable Units:</b>	00	<b>Start Actual:</b>	10/31/1979
<b>Action Code:</b>	DS	<b>Finish Actual:</b>	10/31/1979
<b>Action Name:</b>	DISCVRY	<b>Qual:</b>	
<b>SEQ:</b>	1	<b>Curr Action Lead:</b>	EPA Perf

**Site:** SITE #26  
3RD ST MEMPHIS TN 38109

[SEMS ARCHIVE](#)

<b>Site ID:</b>	0403963	<b>FIPS Code:</b>	47157
<b>EPA ID:</b>	TND980728125	<b>Cong District:</b>	09
<b>Superfund Alt Agmt:</b>	No	<b>Region:</b>	04
<b>Federal Facility:</b>	No	<b>County:</b>	SHELBY
<b>FF Docket:</b>	No		
<b>NPL:</b>	Not on the NPL		
<b>Non NPL Status:</b>	NFRAP-Site does not qualify for the NPL based on existing information		

**Action Information**

<b>Operable Units:</b>	00	<b>Start Actual:</b>	
<b>Action Code:</b>	VS	<b>Finish Actual:</b>	05/19/1991
<b>Action Name:</b>	ARCH SITE	<b>Qual:</b>	
<b>SEQ:</b>	1	<b>Curr Action Lead:</b>	EPA Perf In-Hse

<b>Operable Units:</b>	00	<b>Start Actual:</b>	
<b>Action Code:</b>	PA	<b>Finish Actual:</b>	07/31/1984
<b>Action Name:</b>	PA	<b>Qual:</b>	L
<b>SEQ:</b>	1	<b>Curr Action Lead:</b>	St Perf

<b>Operable Units:</b>	00	<b>Start Actual:</b>	02/29/1980
<b>Action Code:</b>	DS	<b>Finish Actual:</b>	02/29/1980
<b>Action Name:</b>	DISCVRY	<b>Qual:</b>	
<b>SEQ:</b>	1	<b>Curr Action Lead:</b>	EPA Perf

<b>Operable Units:</b>	00	<b>Start Actual:</b>	
<b>Action Code:</b>	SI	<b>Finish Actual:</b>	05/19/1991
<b>Action Name:</b>	SI	<b>Qual:</b>	N
<b>SEQ:</b>	1	<b>Curr Action Lead:</b>	EPA Perf

<b>Operable Units:</b>	00	<b>Start Actual:</b>	02/29/1980
<b>Action Code:</b>	DS	<b>Finish Actual:</b>	02/29/1980
<b>Action Name:</b>	DISCVRY	<b>Qual:</b>	
<b>SEQ:</b>	1	<b>Curr Action Lead:</b>	EPA Perf

<b>Operable Units:</b>	00	<b>Start Actual:</b>	
<b>Action Code:</b>	SI	<b>Finish Actual:</b>	05/19/1991
<b>Action Name:</b>	SI	<b>Qual:</b>	N
<b>SEQ:</b>	1	<b>Curr Action Lead:</b>	EPA Perf

<b>Operable Units:</b>	00	<b>Start Actual:</b>	
<b>Action Code:</b>	VS	<b>Finish Actual:</b>	05/19/1991
<b>Action Name:</b>	ARCH SITE	<b>Qual:</b>	
<b>SEQ:</b>	1	<b>Curr Action Lead:</b>	EPA Perf In-Hse

<b>Operable Units:</b>	00	<b>Start Actual:</b>	
<b>Action Code:</b>	PA	<b>Finish Actual:</b>	07/31/1984
<b>Action Name:</b>	PA	<b>Qual:</b>	L
<b>SEQ:</b>	1	<b>Curr Action Lead:</b>	St Perf

**Site:** NES-24  
JACKSON AVE MEMPHIS TN 38474

[SEMS ARCHIVE](#)

<b>Site ID:</b>	0403944	<b>FIPS Code:</b>	47157
<b>EPA ID:</b>	TND980727796	<b>Cong District:</b>	06
<b>Superfund Alt Agmt:</b>	No	<b>Region:</b>	04
<b>Federal Facility:</b>	No	<b>County:</b>	SHELBY
<b>FF Docket:</b>	No		
<b>NPL:</b>	Not on the NPL		
<b>Non NPL Status:</b>	NFRAP-Site does not qualify for the NPL based on existing information		

**Action Information**

<b>Operable Units:</b>	00	<b>Start Actual:</b>	10/31/1979
<b>Action Code:</b>	DS	<b>Finish Actual:</b>	10/31/1979
<b>Action Name:</b>	DISCVRY	<b>Qual:</b>	
<b>SEQ:</b>	1	<b>Curr Action Lead:</b>	EPA Perf

<b>Operable Units:</b>	00	<b>Start Actual:</b>	
<b>Action Code:</b>	PA	<b>Finish Actual:</b>	06/29/1987
<b>Action Name:</b>	PA	<b>Qual:</b>	N
<b>SEQ:</b>	1	<b>Curr Action Lead:</b>	St Perf

<b>Operable Units:</b>	00	<b>Start Actual:</b>	
<b>Action Code:</b>	VS	<b>Finish Actual:</b>	06/29/1987
<b>Action Name:</b>	ARCH SITE	<b>Qual:</b>	
<b>SEQ:</b>	1	<b>Curr Action Lead:</b>	EPA Perf In-Hse

<b>Operable Units:</b>	00	<b>Start Actual:</b>	
<b>Action Code:</b>	VS	<b>Finish Actual:</b>	06/29/1987
<b>Action Name:</b>	ARCH SITE	<b>Qual:</b>	
<b>SEQ:</b>	1	<b>Curr Action Lead:</b>	EPA Perf In-Hse

<b>Operable Units:</b>	00	<b>Start Actual:</b>	
<b>Action Code:</b>	PA	<b>Finish Actual:</b>	06/29/1987
<b>Action Name:</b>	PA	<b>Qual:</b>	N
<b>SEQ:</b>	1	<b>Curr Action Lead:</b>	St Perf

<b>Operable Units:</b>	00	<b>Start Actual:</b>	10/31/1979
<b>Action Code:</b>	DS	<b>Finish Actual:</b>	10/31/1979
<b>Action Name:</b>	DISCVRY	<b>Qual:</b>	
<b>SEQ:</b>	1	<b>Curr Action Lead:</b>	EPA Perf

**Site:** 83A  
JACKSON RD MEMPHIS TN 38118

SEMS ARCHIVE

<b>Site ID:</b>	0403980	<b>FIPS Code:</b>	47157
<b>EPA ID:</b>	TND980728349	<b>Cong District:</b>	07
<b>Superfund Alt Agmt:</b>	No	<b>Region:</b>	04
<b>Federal Facility:</b>	No	<b>County:</b>	SHELBY
<b>FF Docket:</b>	No		
<b>NPL:</b>	Not on the NPL		
<b>Non NPL Status:</b>	NFRAP-Site does not qualify for the NPL based on existing information		

**Action Information**

<b>Operable Units:</b>	00	<b>Start Actual:</b>	03/31/1980
<b>Action Code:</b>	DS	<b>Finish Actual:</b>	03/31/1980
<b>Action Name:</b>	DISCVRY	<b>Qual:</b>	
<b>SEQ:</b>	1	<b>Curr Action Lead:</b>	EPA Perf

<b>Operable Units:</b>	00	<b>Start Actual:</b>	
<b>Action Code:</b>	VS	<b>Finish Actual:</b>	07/31/1984
<b>Action Name:</b>	ARCH SITE	<b>Qual:</b>	
<b>SEQ:</b>	1	<b>Curr Action Lead:</b>	EPA Perf In-Hse

<b>Operable Units:</b>	00	<b>Start Actual:</b>	
<b>Action Code:</b>	SI	<b>Finish Actual:</b>	07/31/1984
<b>Action Name:</b>	SI	<b>Qual:</b>	N
<b>SEQ:</b>	1	<b>Curr Action Lead:</b>	EPA Perf

<b>Operable Units:</b>	00	<b>Start Actual:</b>	
<b>Action Code:</b>	SI	<b>Finish Actual:</b>	07/31/1984
<b>Action Name:</b>	SI	<b>Qual:</b>	N
<b>SEQ:</b>	2	<b>Curr Action Lead:</b>	St Perf

<b>Operable Units:</b>	00	<b>Start Actual:</b>	
<b>Action Code:</b>	PA	<b>Finish Actual:</b>	07/31/1984
<b>Action Name:</b>	PA	<b>Qual:</b>	L
<b>SEQ:</b>	1	<b>Curr Action Lead:</b>	St Perf

<b>Operable Units:</b>	00	<b>Start Actual:</b>	
<b>Action Code:</b>	SI	<b>Finish Actual:</b>	07/31/1984
<b>Action Name:</b>	SI	<b>Qual:</b>	N
<b>SEQ:</b>	1	<b>Curr Action Lead:</b>	EPA Perf

<b>Operable Units:</b>	00	<b>Start Actual:</b>	
------------------------	----	----------------------	--



<b>Action Code:</b>	SI	<b>Finish Actual:</b>	07/31/1984
<b>Action Name:</b>	SI	<b>Qual:</b>	N
<b>SEQ:</b>	2	<b>Curr Action Lead:</b>	St Perf
<b>Operable Units:</b>	00	<b>Start Actual:</b>	
<b>Action Code:</b>	VS	<b>Finish Actual:</b>	07/31/1984
<b>Action Name:</b>	ARCH SITE	<b>Qual:</b>	
<b>SEQ:</b>	1	<b>Curr Action Lead:</b>	EPA Perf In-Hse
<b>Operable Units:</b>	00	<b>Start Actual:</b>	03/31/1980
<b>Action Code:</b>	DS	<b>Finish Actual:</b>	03/31/1980
<b>Action Name:</b>	DISCVRY	<b>Qual:</b>	
<b>SEQ:</b>	1	<b>Curr Action Lead:</b>	EPA Perf
<b>Operable Units:</b>	00	<b>Start Actual:</b>	
<b>Action Code:</b>	PA	<b>Finish Actual:</b>	07/31/1984
<b>Action Name:</b>	PA	<b>Qual:</b>	L
<b>SEQ:</b>	1	<b>Curr Action Lead:</b>	St Perf

**Site:** EPIC NES-9  
JACKSON MEMPHIS TN 38474

SEMS ARCHIVE

<b>Site ID:</b>	0403992	<b>FIPS Code:</b>	47157
<b>EPA ID:</b>	TND980728471	<b>Cong District:</b>	06
<b>Superfund Alt Agmt:</b>	No	<b>Region:</b>	04
<b>Federal Facility:</b>	No	<b>County:</b>	SHELBY
<b>FF Docket:</b>	No		
<b>NPL:</b>	Not on the NPL		
<b>Non NPL Status:</b>	NFRAP-Site does not qualify for the NPL based on existing information		

**Action Information**

<b>Operable Units:</b>	00	<b>Start Actual:</b>	
<b>Action Code:</b>	VS	<b>Finish Actual:</b>	05/16/1994
<b>Action Name:</b>	ARCH SITE	<b>Qual:</b>	
<b>SEQ:</b>	1	<b>Curr Action Lead:</b>	EPA Perf In-Hse
<b>Operable Units:</b>	00	<b>Start Actual:</b>	
<b>Action Code:</b>	SI	<b>Finish Actual:</b>	07/31/1984
<b>Action Name:</b>	SI	<b>Qual:</b>	N
<b>SEQ:</b>	1	<b>Curr Action Lead:</b>	EPA Perf
<b>Operable Units:</b>	00	<b>Start Actual:</b>	11/30/1979
<b>Action Code:</b>	DS	<b>Finish Actual:</b>	11/30/1979
<b>Action Name:</b>	DISCVRY	<b>Qual:</b>	
<b>SEQ:</b>	1	<b>Curr Action Lead:</b>	EPA Perf
<b>Operable Units:</b>	00	<b>Start Actual:</b>	
<b>Action Code:</b>	PA	<b>Finish Actual:</b>	07/31/1984
<b>Action Name:</b>	PA	<b>Qual:</b>	L
<b>SEQ:</b>	1	<b>Curr Action Lead:</b>	St Perf
<b>Operable Units:</b>	00	<b>Start Actual:</b>	11/30/1979
<b>Action Code:</b>	DS	<b>Finish Actual:</b>	11/30/1979
<b>Action Name:</b>	DISCVRY	<b>Qual:</b>	
<b>SEQ:</b>	1	<b>Curr Action Lead:</b>	EPA Perf
<b>Operable Units:</b>	00	<b>Start Actual:</b>	
<b>Action Code:</b>	VS	<b>Finish Actual:</b>	05/16/1994
<b>Action Name:</b>	ARCH SITE	<b>Qual:</b>	
<b>SEQ:</b>	1	<b>Curr Action Lead:</b>	EPA Perf In-Hse
<b>Operable Units:</b>	00	<b>Start Actual:</b>	
<b>Action Code:</b>	SI	<b>Finish Actual:</b>	07/31/1984
<b>Action Name:</b>	SI	<b>Qual:</b>	N
<b>SEQ:</b>	1	<b>Curr Action Lead:</b>	EPA Perf
<b>Operable Units:</b>	00	<b>Start Actual:</b>	
<b>Action Code:</b>	PA	<b>Finish Actual:</b>	07/31/1984

**Action Name:** PA  
**SEQ:** 1

**Qual:** L  
**Curr Action Lead:** St Perf

## Appendix: Database Descriptions

Environmental Risk Information Services (ERIS) can search the following databases. The extent of historical information varies with each database and current information is determined by what is publicly available to ERIS at the time of update. ERIS updates databases as set out in ASTM Standard E1527-13, Section 8.1.8 Sources of Standard Source Information:

"Government information from nongovernmental sources may be considered current if the source updates the information at least every 90 days, or, for information that is updated less frequently than quarterly by the government agency, within 90 days of the date the government agency makes the information available to the public."

### Standard Environmental Record Sources

#### Federal

##### Facility Response Plan:

FRP

List of facilities that have submitted Facility Response Plans (FRP) to EPA. Facilities that could reasonably be expected to cause "substantial harm" to the environment by discharging oil into or on navigable waters are required to prepare and submit Facility Response Plans (FRPs). Harm is determined based on total oil storage capacity, secondary containment and age of tanks, oil transfer activities, history of discharges, proximity to a public drinking water intake or sensitive environments.

**Government Publication Date: Mar 26, 2020**

##### National Priority List:

NPL

National Priorities List (Superfund)-NPL: EPA's (United States Environmental Protection Agency) list of the most serious uncontrolled or abandoned hazardous waste sites identified for possible long-term remedial action under the Superfund program. The NPL, which EPA is required to update at least once a year, is based primarily on the score a site receives from EPA's Hazard Ranking System. A site must be on the NPL to receive money from the Superfund Trust Fund for remedial action.

**Government Publication Date: Dec 30, 2020**

##### National Priority List - Proposed:

PROPOSED NPL

Includes sites proposed (by the EPA, the state, or concerned citizens) for addition to the NPL due to contamination by hazardous waste and identified by the Environmental Protection Agency (EPA) as a candidate for cleanup because it poses a risk to human health and/or the environment.

**Government Publication Date: Dec 30, 2020**

##### Deleted NPL:

DELETED NPL

The National Oil and Hazardous Substances Pollution Contingency Plan (NCP) establishes the criteria that the EPA uses to delete sites from the NPL. In accordance with 40 CFR 300.425.(e), sites may be deleted from the NPL where no further response is appropriate.

**Government Publication Date: Dec 30, 2020**

##### SEMS List 8R Active Site Inventory:

SEMS

The Superfund Program has deployed the Superfund Enterprise Management System (SEMS), which integrates multiple legacy systems into a comprehensive tracking and reporting tool. This inventory contains active sites evaluated by the Superfund program that are either proposed to be or are on the National Priorities List (NPL) as well as sites that are in the screening and assessment phase for possible inclusion on the NPL. The Active Site Inventory Report displays site and location information at active SEMS sites. An active site is one at which site assessment, removal, remedial, enforcement, cost recovery, or oversight activities are being planned or conducted.

**Government Publication Date: Oct 28, 2020**

##### SEMS List 8R Archive Sites:

SEMS ARCHIVE

The Superfund Enterprise Management System (SEMS) Archived Site Inventory displays site and location information at sites archived from SEMS. An archived site is one at which EPA has determined that assessment has been completed and no further remedial action is planned under the Superfund program at this time.

**Government Publication Date: Oct 28, 2020**

**Inventory of Open Dumps, June 1985:**

ODI

The Resource Conservation and Recovery Act (RCRA) provides for publication of an inventory of open dumps. The Act defines "open dumps" as facilities which do not comply with EPA's "Criteria for Classification of Solid Waste Disposal Facilities and Practices" (40 CFR 257).

**Government Publication Date: Jun 1985**

**Comprehensive Environmental Response, Compensation and Liability Information System -**

CERCLIS

**CERCLIS:**

Superfund is a program administered by the United States Environmental Protection Agency (EPA) to locate, investigate, and clean up the worst hazardous waste sites throughout the United States. CERCLIS is a database of potential and confirmed hazardous waste sites at which the EPA Superfund program has some involvement. It contains sites that are either proposed to be or are on the National Priorities List (NPL) as well as sites that are in the screening and assessment phase for possible inclusion on the NPL. The EPA administers the Superfund program in cooperation with individual states and tribal governments; this database is made available by the EPA.

**Government Publication Date: Oct 25, 2013**

**EPA Report on the Status of Open Dumps on Indian Lands:**

IODI

Public Law 103-399, The Indian Lands Open Dump Cleanup Act of 1994, enacted October 22, 1994, identified congressional concerns that solid waste open dump sites located on American Indian or Alaska Native (AI/AN) lands threaten the health and safety of residents of those lands and contiguous areas. The purpose of the Act is to identify the location of open dumps on Indian lands, assess the relative health and environment hazards posed by those sites, and provide financial and technical assistance to Indian tribal governments to close such dumps in compliance with Federal standards and regulations or standards promulgated by Indian Tribal governments or Alaska Native entities.

**Government Publication Date: Dec 31, 1998**

**CERCLIS - No Further Remedial Action Planned:**

CERCLIS NFRAP

An archived site is one at which EPA has determined that assessment has been completed and no further remedial action is planned under the Superfund program at this time. The Archive designation means that, to the best of EPA's knowledge, assessment at a site has been completed and that EPA has determined no further steps will be taken to list this site on the National Priorities List (NPL). This decision does not necessarily mean that there is no hazard associated with a given site; it only means that, based upon available information, the location is not judged to be a potential NPL site.

**Government Publication Date: Oct 25, 2013**

**CERCLIS Liens:**

CERCLIS LIENS

A Federal Superfund lien exists at any property where EPA has incurred Superfund costs to address contamination ("Superfund site") and has provided notice of liability to the property owner. A Federal CERCLA ("Superfund") lien can exist by operation of law at any site or property at which EPA has spent Superfund monies. This database is made available by the United States Environmental Protection Agency (EPA).

**Government Publication Date: Jan 30, 2014**

**RCRA CORRACTS-Corrective Action:**

RCRA CORRACTS

RCRA Info is EPA's comprehensive information system, providing access to data supporting the Resource Conservation and Recovery Act (RCRA) of 1976 and the Hazardous and Solid Waste Amendments (HSWA) of 1984. At these sites, the Corrective Action Program ensures that cleanups occur. EPA and state regulators work with facilities and communities to design remedies based on the contamination, geology, and anticipated use unique to each site.

**Government Publication Date: Oct 19, 2020**

**RCRA non-CORRACTS TSD Facilities:**

RCRA TSD

RCRA Info is EPA's comprehensive information system, providing access to data supporting the Resource Conservation and Recovery Act (RCRA) of 1976 and the Hazardous and Solid Waste Amendments (HSWA) of 1984. This database includes Non-Corrective Action sites listed as treatment, storage and/or disposal facilities of hazardous waste as defined by the Resource Conservation and Recovery Act (RCRA).

**Government Publication Date: Oct 19, 2020**

**RCRA Generator List:**

RCRA LQG

RCRA Info is EPA's comprehensive information system, providing access to data supporting the Resource Conservation and Recovery Act (RCRA) of 1976 and the Hazardous and Solid Waste Amendments (HSWA) of 1984. RCRA Info replaces the data recording and reporting abilities of the Resource Conservation and Recovery Information System (RCRIS) and the Biennial Reporting System (BRS). A hazardous waste generator is any person or site whose processes and actions create hazardous waste (see 40 CFR 260.10). Large Quantity Generators (LQGs) generate 1,000 kilograms per month or more of hazardous waste or more than one kilogram per month of acutely hazardous waste.

**Government Publication Date: Oct 19, 2020**

**RCRA Small Quantity Generators List:**

[RCRA SQG](#)

RCRA Info is the EPA's comprehensive information system, providing access to data supporting the Resource Conservation and Recovery Act (RCRA) of 1976 and the Hazardous and Solid Waste Amendments (HSWA) of 1984. RCRA Info replaces the data recording and reporting abilities of the Resource Conservation and Recovery Information System (RCRIS) and the Biennial Reporting System (BRS). A hazardous waste generator is any person or site whose processes and actions create hazardous waste (see 40 CFR 260.10). Small Quantity Generators (SQGs) generate more than 100 kilograms, but less than 1,000 kilograms, of hazardous waste per month.

**Government Publication Date: Oct 19, 2020**

**RCRA Very Small Quantity Generators List:**

[RCRA VSQG](#)

RCRA Info is the EPA's comprehensive information system, providing access to data supporting the Resource Conservation and Recovery Act (RCRA) of 1976 and the Hazardous and Solid Waste Amendments (HSWA) of 1984. A hazardous waste generator is any person or site whose processes and actions create hazardous waste (see 40 CFR 260.10). Very Small Quantity Generators (VSQG) generate 100 kilograms or less per month of hazardous waste, or one kilogram or less per month of acutely hazardous waste. Additionally, VSQG may not accumulate more than 1,000 kilograms of hazardous waste at any time.

**Government Publication Date: Oct 19, 2020**

**RCRA Non-Generators:**

[RCRA NON GEN](#)

RCRA Info is EPA's comprehensive information system, providing access to data supporting the Resource Conservation and Recovery Act (RCRA) of 1976 and the Hazardous and Solid Waste Amendments (HSWA) of 1984. RCRA Info replaces the data recording and reporting abilities of the Resource Conservation and Recovery Information System (RCRIS) and the Biennial Reporting System (BRS). A hazardous waste generator is any person or site whose processes and actions create hazardous waste (see 40 CFR 260.10). Non-Generators do not presently generate hazardous waste.

**Government Publication Date: Oct 19, 2020**

**Federal Engineering Controls-ECs:**

[FED ENG](#)

Engineering controls (ECs) encompass a variety of engineered and constructed physical barriers (e.g., soil capping, sub-surface venting systems, mitigation barriers, fences) to contain and/or prevent exposure to contamination on a property. This database is made available by the United States Environmental Protection Agency (EPA).

**Government Publication Date: Aug 26, 2020**

**Federal Institutional Controls- ICs:**

[FED INST](#)

Institutional controls are non-engineered instruments, such as administrative and legal controls, that help minimize the potential for human exposure to contamination and/or protect the integrity of the remedy. Although it is EPA's (United States Environmental Protection Agency) expectation that treatment or engineering controls will be used to address principal threat wastes and that groundwater will be returned to its beneficial use whenever practicable, ICs play an important role in site remedies because they reduce exposure to contamination by limiting land or resource use and guide human behavior at a site.

**Government Publication Date: Aug 26, 2020**

**Emergency Response Notification System:**

[ERNS 1982 TO 1986](#)

Database of oil and hazardous substances spill reports controlled by the National Response Center. The primary function of the National Response Center is to serve as the sole national point of contact for reporting oil, chemical, radiological, biological, and etiological discharges into the environment anywhere in the United States and its territories.

**Government Publication Date: 1982-1986**

**Emergency Response Notification System:**

[ERNS 1987 TO 1989](#)

Database of oil and hazardous substances spill reports controlled by the National Response Center. The primary function of the National Response Center is to serve as the sole national point of contact for reporting oil, chemical, radiological, biological, and etiological discharges into the environment anywhere in the United States and its territories.

**Government Publication Date: 1987-1989**

**Emergency Response Notification System:**

[ERNS](#)

Database of oil and hazardous substances spill reports made available by the United States Coast Guard National Response Center (NRC). The NRC fields initial reports for pollution and railroad incidents and forwards that information to appropriate federal/state agencies for response. These data contain initial incident data that has not been validated or investigated by a federal/state response agency.

**Government Publication Date: Nov 9, 2020**

**The Assessment, Cleanup and Redevelopment Exchange System (ACRES) Brownfield Database:**

[FED BROWNFIELDS](#)

Brownfields are real property, the expansion, redevelopment, or reuse of which may be complicated by the presence or potential presence of a hazardous substance, pollutant, or contaminant. Cleaning up and reinvesting in these properties protects the environment, reduces blight, and takes development pressures off greenspaces and working lands. This database is made available by the United States Environmental Protection Agency (EPA).

**Government Publication Date:** Sep 3, 2019

**FEMA Underground Storage Tank Listing:**

[FEMA UST](#)

The Federal Emergency Management Agency (FEMA) of the Department of Homeland Security maintains a list of FEMA owned underground storage tanks.

**Government Publication Date:** Dec 31, 2017

**Petroleum Refineries:**

[REFN](#)

List of petroleum refineries from the U.S. Energy Information Administration (EIA) Refinery Capacity Report. Includes operating and idle petroleum refineries (including new refineries under construction) and refineries shut down during the previous year located in the 50 States, the District of Columbia, Puerto Rico, the Virgin Islands, Guam, and other U.S. possessions. Survey locations adjusted using public data.

**Government Publication Date:** Jul 10, 2020

**Petroleum Product and Crude Oil Rail Terminals:**

[BULK TERMINAL](#)

List of petroleum product and crude oil rail terminals made available by the U.S. Energy Information Administration (EIA). Includes operable bulk petroleum product terminals located in the 50 States and the District of Columbia with a total bulk shell storage capacity of 50,000 barrels or more, and/or the ability to receive volumes from tanker, barge, or pipeline; also rail terminals handling the loading and unloading of crude oil that were active between 2017 and 2018. Petroleum product terminals comes from the EIA-815 Bulk Terminal and Blender Report, which includes working, shell in operation, and shell idle for several major product groupings. Survey locations adjusted using public data.

**Government Publication Date:** Apr 28, 2020

**LIEN on Property:**

[SEMS LIEN](#)

The EPA Superfund Enterprise Management System (SEMS) provides LIEN information on properties under the EPA Superfund Program.

**Government Publication Date:** Oct 28, 2020

**Superfund Decision Documents:**

[SUPERFUND ROD](#)

This database contains a listing of decision documents for Superfund sites. Decision documents serve to provide the reasoning for the choice of (or) changes to a Superfund Site cleanup plan. The decision documents include Records of Decision (ROD), ROD Amendments, Explanations of Significant Differences (ESD), along with other associated memos and files. This information is maintained and made available by the US EPA (Environmental Protection Agency).

**Government Publication Date:** Sep 22, 2020

**State**

**Promulgated Sites:**

[SHWS](#)

The Promulgated List made available by Tennessee's Department of Environment and Conservation (TDEC) is a List of Inactive Hazardous Substance Sites. 'Inactive hazardous substance sites that constitute an imminent, substantial danger' is an inactive hazardous substance site where there is a threat of danger to the public health, safety, or environment which is both real and presently existing. This database is state equivalent NPL.

**Government Publication Date:** Dec 30, 2020

**Delisted State Hazardous Waste Sites:**

[DEL SHWS](#)

This database contains a list of sites which have removed from The Promulgated Sites Listing maintained by Tennessee's Department of Environment and Conservation (TDEC).

**Government Publication Date:** Dec 30, 2020

**Solid Waste Disposal Facilities and Landfills:**

[SWF/LF](#)

A list of permitted solid waste and landfill facilities made available by Tennessee's Department of Environment Conservation (TDEC).

**Government Publication Date:** Nov 9, 2020

**Environmental Activities on USTs:**

[LUST](#)



The Tennessee Department of Environment and Conservation (TDEC) has made available a list of facilities where any type of environment-related activity has occurred due to a tank closure, or a suspected or confirmed release. The information in this list includes the facility's name and address when the environmental activities began, and the as well as the current status of the activities taking place.

**Government Publication Date: Jan 4, 2021**

**Tennessee Petroleum Underground Storage Tank Fund:**

LUST TRUST

A list of facilities which have applied for reimbursement from the Tennessee Petroleum Underground Storage Tank Fund, made available by Tennessee Department of Environment and Conservation (TDEC).

**Government Publication Date: Jan 4, 2021**

**Delisted Leaking Storage Tanks:**

DELISTED LST

This database contains a list of leaking storage tank sites and their Funds for reimbursement of costs related to assessment and cleanup that were removed from the Department of Environment and Conservation (TDEC) database.

**Government Publication Date: Jan 4, 2021**

**Hazardous Waste Remedial Action Fund:**

HWRA

List of sites under the Hazardous Waste Remedial Action Fund (HWARF) program, maintained by Tennessee Department of Environment and Conservation (TDEC). The Division of Remediation uses the Fund to investigate and cleanup environmental problems caused by the release of hazardous substances into the environment.

**Government Publication Date: Dec 30, 2020**

**Delisted Hazardous Waste Remedial Action Fund:**

DHWR

List of sites which once appeared on - and have since been removed from - the list of sites participating in the Hazardous Waste Remedial Action Fund, made available by Tennessee's Department of Environment and Conservation (TDEC).

**Government Publication Date: Dec 30, 2020**

**Underground Storage Tanks:**

UST

A list of tank compartments that have been reported to the Division of Underground Storage Tanks in the Department of Environment and Conservation (DEC). Some of the compartments listed, are not regulated by state or federal regulations, because of the substance stored, the size of the compartment, its use, etc. This list is maintained by Tennessee Division of Underground Storage Tanks in DEC.

**Government Publication Date: Jan 4, 2021**

**Delisted Storage Tanks:**

DEL STORAGE TNK

List of tank compartments is maintained by the Division of Underground Storage Tanks in the Department of Environment and Conservation (DEC). The department would remove a record if the compartment is not regulated. This list contains the non-regulated tank compartments that been removed from the department's tank database.

**Government Publication Date: Jan 4, 2021**

**Sites Remediated with Institutional Controls:**

INST

List of remediated sites that have institutional controls in place. This list has been made available by Tennessee's Department of Environment and Conservation (TDEC).

**Government Publication Date: Dec 30, 2020**

**Sites Remediated with Engineering Controls:**

ENG

This list made available by Tennessee's Department of Environment and Conservation (TDEC) is comprised of remediated sites that have engineering controls.

**Government Publication Date: Dec 30, 2020**

**Voluntary Cleanup, Oversight and Assistance Program:**

VCP

The Voluntary Cleanup Oversight and Assistance Program (VOAP) overlooked by Tennessee's Department of Environment and Conservation (TDEC) offers people the opportunity to work proactively with state government to address necessary cleanup of a property to return it to productive use. In return for their efforts, participants can receive a No Further Action letter and a release of liability for areas where investigation and cleanup is conducted. This list is maintained by the Division of Remediation in Department of Environment and Conservation.

**Government Publication Date: Dec 30, 2020**

**State Remediation Program List:**

SRP

The State Remediation Program (SRP) was established in 1994 within the Division of Solid Waste Management of the Department of Environmental Conservation (DEC) for the purpose of providing owners, prospective purchasers and other interested parties the means to voluntarily investigate, clean up or monitor contaminated sites not regulated under RCRA, CERCLA or the Tennessee Division of Underground Tanks (UST). This list maintained by Department of Environment and Conservation, Division of Solid waste Management - Site Remediation Program.

**Government Publication Date: Dec 30, 2020**

**Division of Remediation Sites:**

**REMEDIATION**

List of remediation sites that are or have been under any of the program in Division of Remediation, Tennessee's Department of Environment and Conservation, including VOAP, DCERP, SRP, etc.

**Government Publication Date: Dec 30, 2020**

**Tribal**

**Leaking Underground Storage Tanks (LUSTs) on Indian Lands:**

**INDIAN LUST**

LUSTs on Tribal/Indian Lands in Region 4, which includes Tennessee. There are no LUST records in Tennessee at this time.

**Government Publication Date: Apr 12, 2019**

**Underground Storage Tanks (USTs) on Indian Lands:**

**INDIAN UST**

USTs on Tribal/Indian Lands in Region 4, which includes Tennessee. There are no UST records in Tennessee at this time.

**Government Publication Date: Oct 14, 2017**

**Delisted Tribal Leaking Storage Tanks:**

**DELISTED ILST**

Leaking Underground Storage Tank facilities which have been removed from the Regional Tribal LUST lists made available by the EPA.

**Government Publication Date: Apr 14, 2020**

**Delisted Tribal Underground Storage Tanks:**

**DELISTED IUST**

Underground Storage Tank facilities which have been removed from the Regional Tribal UST lists made available by the EPA.

**Government Publication Date: Apr 14, 2020**

**County**

**No County standard environmental record sources available for this State.**

**Additional Environmental Record Sources**

**Federal**

**PFOA/PFOS Contaminated Sites:**

**PFAS NPL**

List of sites where PFOA or PFOS contaminants have been found in drinking water or soil. Made available by the Federal Environmental Protection Agency (EPA).

**Government Publication Date: Nov 18, 2020**

**Facility Registry Service/Facility Index:**

**FINDS/FRS**

The Facility Registry Service (FRS) is a centrally managed database that identifies facilities, sites, or places subject to environmental regulations or of environmental interest. FRS creates high-quality, accurate, and authoritative facility identification records through rigorous verification and management procedures that incorporate information from program national systems, state master facility records, and data collected from EPA's Central Data Exchange registrations and data management personnel. This list is made available by the Environmental Protection Agency (US EPA).

**Government Publication Date: Nov 2, 2020**

**Toxics Release Inventory (TRI) Program:**

**TRIS**

The EPA's Toxics Release Inventory (TRI) is a database containing data on disposal or other releases of over 650 toxic chemicals from thousands of U. S. facilities and information about how facilities manage those chemicals through recycling, energy recovery, and treatment. One of TRI's primary purposes is to inform communities about toxic chemical releases to the environment.

**Government Publication Date: Feb 19, 2020**

**Perfluorinated Alkyl Substances (PFAS) Releases:**

[PFAS TRI](#)

List of Toxics Release Inventory (TRI) facilities at which the reported chemical is a Per- or polyfluorinated alkyl substance (PFAS) included in the Environmental Protection Agency (EPA)'s consolidated PFAS Master List of PFAS Substances. The EPA's Toxics Release Inventory (TRI) is a database containing data on disposal or other releases of over 650 toxic chemicals from thousands of U.S. facilities and information about how facilities manage those chemicals through recycling, energy recovery, and treatment.

**Government Publication Date: Feb 19, 2020**

**Perfluorinated Alkyl Substances (PFAS) Water Quality:**

[PFAS WATER](#)

The Water Quality Portal (WQP) is a cooperative service sponsored by the United States Geological Survey (USGS), the Environmental Protection Agency (EPA), and the National Water Quality Monitoring Council (NWQMC). This listing includes records from the Water Quality Portal where the characteristic (environmental measurement) is in the Environmental Protection Agency (EPA)'s consolidated PFAS Master List of PFAS Substances.

**Government Publication Date: Jul 20, 2020**

**Hazardous Materials Information Reporting System:**

[HMIRS](#)

US DOT - Department of Transportation Pipeline and Hazardous Materials Safety Administration (PHMSA) Incidents Reports Database taken from Hazmat Intelligence Portal, U.S. Department of Transportation.

**Government Publication Date: Sep 1, 2020**

**National Clandestine Drug Labs:**

[NCDL](#)

The U.S. Department of Justice ("the Department") provides this data as a public service. It contains addresses of some locations where law enforcement agencies reported they found chemicals or other items that indicated the presence of either clandestine drug laboratories or dumpsites. In most cases, the source of the entries is not the Department, and the Department has not verified the entry and does not guarantee its accuracy.

**Government Publication Date: Oct 5, 2020**

**Toxic Substances Control Act:**

[TSCA](#)

The Environmental Protection Agency (EPA) is amending the Toxic Substances Control Act (TSCA) section 8(a) Inventory Update Reporting (IUR) rule and changing its name to the Chemical Data Reporting (CDR) rule.

The CDR enables EPA to collect and publish information on the manufacturing, processing, and use of commercial chemical substances and mixtures (referred to hereafter as chemical substances) on the TSCA Chemical Substance Inventory (TSCA Inventory). This includes current information on chemical substance production volumes, manufacturing sites, and how the chemical substances are used. This information helps the Agency determine whether people or the environment are potentially exposed to reported chemical substances. EPA publishes submitted CDR data that is not Confidential Business Information (CBI).

**Government Publication Date: Apr 11, 2019**

**Hist TSCA:**

[HIST TSCA](#)

The Environmental Protection Agency (EPA) is amending the Toxic Substances Control Act (TSCA) section 8(a) Inventory Update Reporting (IUR) rule and changing its name to the Chemical Data Reporting (CDR) rule.

The 2006 IUR data summary report includes information about chemicals manufactured or imported in quantities of 25,000 pounds or more at a single site during calendar year 2005. In addition to the basic manufacturing information collected in previous reporting cycles, the 2006 cycle is the first time EPA collected information to characterize exposure during manufacturing, processing and use of organic chemicals. The 2006 cycle also is the first time manufacturers of inorganic chemicals were required to report basic manufacturing information.

**Government Publication Date: Dec 31, 2006**

**FTTS Administrative Case Listing:**

[FTTS ADMIN](#)

An administrative case listing from the Federal Insecticide, Fungicide, & Rodenticide Act (FIFRA) and Toxic Substances Control Act (TSCA), together known as FTTS. This database was obtained from the Environmental Protection Agency's (EPA) National Compliance Database (NCDB). The FTTS and NCDB was shut down in 2006.

**Government Publication Date: Jan 19, 2007**

**FTTS Inspection Case Listing:**

[FTTS INSP](#)

An inspection case listing from the Federal Insecticide, Fungicide, & Rodenticide Act (FIFRA) and Toxic Substances Control Act (TSCA), together known as FTTS. This database was obtained from the Environmental Protection Agency's (EPA) National Compliance Database (NCDB). The FTTS and NCDB was shut down in 2006.

**Government Publication Date: Jan 19, 2007**

**Potentially Responsible Parties List:**

[PRP](#)

Early in the cleanup process, the Environmental Protection Agency (EPA) conducts a search to find the potentially responsible parties (PRPs). EPA looks for evidence to determine liability by matching wastes found at the site with parties that may have contributed wastes to the site.

**Government Publication Date: Dec 30, 2020**

**State Coalition for Remediation of Drycleaners Listing:**

[SCRD DRYCLEANER](#)

The State Coalition for Remediation of Drycleaners (SCRD) was established in 1998, with support from the U.S. Environmental Protection Agency (EPA) Office of Superfund Remediation and Technology Innovation. Coalition members are states with mandated programs and funding for drycleaner site remediation. Current members are Alabama, Connecticut, Florida, Illinois, Kansas, Minnesota, Missouri, North Carolina, Oregon, South Carolina, Tennessee, Texas, and Wisconsin.

**Government Publication Date: Nov 08, 2017**

**Integrated Compliance Information System (ICIS):**

[ICIS](#)

The Integrated Compliance Information System (ICIS) is a system that provides information for the Federal Enforcement and Compliance (FE&C) and the National Pollutant Discharge Elimination System (NPDES) programs. The FE&C component supports the Environmental Protection Agency's (EPA) Civil Enforcement and Compliance program activities. These activities include Compliance Assistance, Compliance Monitoring and Enforcement. The NPDES program supports tracking of NPDES permits, limits, discharge monitoring data and other program reports.

**Government Publication Date: Aug 24, 2020**

**Drycleaner Facilities:**

[FED DRYCLEANERS](#)

A list of drycleaner facilities from Enforcement and Compliance History Online (ECHO) online search. The Environmental Protection Agency (EPA) tracks facilities that possess NAIC and SIC codes that classify businesses as drycleaner establishments.

**Government Publication Date: Jan 20, 2020**

**Delisted Drycleaner Facilities:**

[DELISTED FED DRY](#)

List of sites removed from the list of Drycleaner Facilities (sites in the EPA's Integrated Compliance Information System (ICIS) with NAIC or SIC codes identifying the business as a drycleaner establishment).

**Government Publication Date: Jan 20, 2020**

**Formerly Used Defense Sites:**

[FUDS](#)

Formerly Used Defense Sites (FUDS) are properties that were formerly owned by, leased to, or otherwise possessed by and under the jurisdiction of the Secretary of Defense prior to October 1986, where the Department of Defense (DoD) is responsible for an environmental restoration. This list is published by the U.S. Army Corps of Engineers.

**Government Publication Date: Jan 28, 2020**

**PHMSA Pipeline Safety Flagged Incidents:**

[PIPELINE INCIDENT](#)

A list of flagged pipeline incidents made available by the U.S. Department of Transportation (US DOT) Pipeline and Hazardous Materials Safety Administration (PHMSA). PHMSA regulations require incident and accident reports for five different pipeline system types.

**Government Publication Date: Jul 7, 2020**

**Material Licensing Tracking System (MLTS):**

[MLTS](#)

A list of sites that store radioactive material subject to the Nuclear Regulatory Commission (NRC) licensing requirements. This list is maintained by the NRC. As of September 2016, the NRC no longer releases location information for sites. Site locations were last received in July 2016.

**Government Publication Date: Aug 5, 2020**

**Historic Material Licensing Tracking System (MLTS) sites:**

[HIST MLTS](#)

A historic list of sites that have inactive licenses and/or removed from the Material Licensing Tracking System (MLTS). In some cases, a site is removed from the MLTS when the state becomes an "Agreement State". An Agreement State is a State that has signed an agreement with the Nuclear Regulatory Commission (NRC) authorizing the State to regulate certain uses of radioactive materials within the State.

**Government Publication Date: Jan 31, 2010**

**Mines Master Index File:**

[MINES](#)

The Master Index File (MIF) contains mine identification numbers issued by the Department of Labor Mine Safety and Health Administration (MSHA) for mines active or opened since 1971. Note that addresses may or may not correspond with the physical location of the mine itself.

**Government Publication Date: Nov 3, 2020**

**Alternative Fueling Stations:**

[ALT FUELS](#)

List of alternative fueling stations made available by the US Department of Energy's Office of Energy Efficiency & Renewable Energy. Includes Biodiesel stations, Ethanol (E85) stations, Liquefied Petroleum Gas (Propane) stations, Ethanol (E85) stations, Natural Gas stations, Hydrogen stations, and Electric Vehicle Supply Equipment (EVSE). The National Renewable Energy Laboratory (NREL) obtains information about new stations from trade media, Clean Cities coordinators, a Submit New Station form on the Station Locator website, and through collaborating with infrastructure equipment and fuel providers, original equipment manufacturers (OEMs), and industry groups.

**Registered Pesticide Establishments:**

[SSTS](#)

List of active EPA-registered foreign and domestic pesticide-producing and device-producing establishments based on data from the Section Seven Tracking System (SSTS). The Federal Insecticide, Fungicide, and Rodenticide Act (FIFRA) Section 7 requires that facilities producing pesticides, active ingredients, or devices be registered. The list of establishments is made available by the EPA.

Government Publication Date: Mar 31, 2020

**Polychlorinated Biphenyl (PCB) Notifiers:**

[PCB](#)

Facilities included in the national list of facilities that have notified the United States Environmental Protection Agency (EPA) of Polychlorinated Biphenyl (PCB) activities. Any company or person storing, transporting or disposing of PCBs or conducting PCB research and development must notify the EPA and receive an identification number.

Government Publication Date: Nov 19, 2020

**State**

**Drycleaner Environmental Response Program Remediation Sites:**

[PRIORITY CLEAN](#)

Tennessee's Department of Environment and Conservation (TDEC) Division of Remediation operates a program called the Drycleaner Environmental Response Program (DCERP). This program keeps a list of DCERP remediation sites.

Government Publication Date: Dec 30, 2020

**Delisted Drycleaner Environmental Response Program Remediation Sites:**

[DELISTED DCER](#)

The list of Drycleaner Environmental Response Program, maintained by the Tennessee's Department of Environment and Conservation Division of Remediation, would remove a record if the program finished the remediation. This list contains all such records that has finished remediation.

Government Publication Date: Dec 30, 2020

**Registered Drycleaner Facilities List:**

[DRYCLEANERS](#)

The Drycleaner Environmental Response Program (DCERP) of the Department of Environment and Conservation maintains a list of registered drycleaner facilities.

Government Publication Date: Sep 8, 2020

**Delisted Drycleaners List:**

[DELISTED DRYCLEANERS](#)

List of sites removed from the drycleaners database made available by the Department of Environmental and Conservation.

Government Publication Date: Sep 8, 2020

**Registry of Contaminated Properties:**

[CDL](#)

The Department of Environment and Conservation (DEC) maintains a registry of all properties reported by a law enforcement agency that have been under order of quarantine for at least sixty (60) days. These properties have been quarantined due to the criminal activities associated with Clandestine Methamphetamine Laboratories (CML). This list is maintained by The Department of Environment and Conservation (TDEC).

Government Publication Date: Nov 3, 2020

**Spills, Emergency Response Data:**

[SPILLS](#)

An inventory of spill locations reported to Tennessee Emergency Management Agency. This list made available by Tennessee Emergency Management Agency (TEMA).

Government Publication Date: Jul 22, 2015

**Statewide Petroleum Incident Logging Section (SPILS) List:**

[SPILS](#)

Tennessee's Statewide Petroleum Incident Logging Section (SPILS) is a new program within the Tennessee Department of Environment and Conservation (TDEC)'s Division of Solid Waste Management (DSWM). The SPILS program log incidents along Tennessee's roadways where a reportable quantity of petroleum products is released to the environment, ensuring that appropriate cleanup standards are applied, remediation activities are completed, and final reports detailing the response are received and reviewed.

Government Publication Date: Nov 10, 2020

**Solid Waste Management (SWM) Complaints:**

[SWM COMPLAINT](#)

List of Solid Waste Management (SWM) complaints in the Tennessee Department of Environment & Conservation (TDEC) Dataviewer.

Government Publication Date: Nov 10, 2020

**Hazardous Waste Management Facilities:**

HWM

List of Hazardous Waste Management Facilities made available by Tennessee's Department of Environment and Conservation. Includes Active, Inactive, Closed, Open, Operating, and Not Operating facilities. This is not a complete list of hazardous waste management facilities permits in the state of Tennessee.

**Government Publication Date: Nov 9, 2020**

**Tribal**

**No Tribal additional environmental record sources available for this State.**

**County**

**No County additional environmental record sources available for this State.**



# Definitions

**Database Descriptions:** This section provides a detailed explanation for each database including: source, information available, time coverage, and acronyms used. They are listed in alphabetic order.

**Detail Report:** This is the section of the report which provides the most detail for each individual record. Records are summarized by location, starting with the project property followed by records in closest proximity.

**Distance:** The distance value is the distance between plotted points, not necessarily the distance between the sites' boundaries. All values are an approximation.

**Direction:** The direction value is the compass direction of the site in respect to the project property and/or center point of the report.

**Elevation:** The elevation value is taken from the location at which the records for the site address have been plotted. All values are an approximation. Source: Google Elevation API.

**Executive Summary:** This portion of the report is divided into 3 sections:

'Report Summary'- Displays a chart indicating how many records fall on the project property and, within the report search radii.

'Site Report Summary'-Project Property'- This section lists all the records which fall on the project property. For more details, see the 'Detail Report' section.

'Site Report Summary-Surrounding Properties'- This section summarizes all records on adjacent properties, listing them in order of proximity from the project property. For more details, see the 'Detail Report' section.

**Map Key:** The map key number is assigned according to closest proximity from the project property. Map Key numbers always start at #1. The project property will always have a map key of '1' if records are available. If there is a number in brackets beside the main number, this will indicate the number of records on that specific property. If there is no number in brackets, there is only one record for that property.

The symbol and colour used indicates 'elevation': the red inverted triangle will dictate 'ERIS Sites with Lower Elevation', the yellow triangle will dictate 'ERIS Sites with Higher Elevation' and the orange square will dictate 'ERIS Sites with Same Elevation.'

**Unplottables:** These are records that could not be mapped due to various reasons, including limited geographic information. These records may or may not be in your study area, and are included as reference.

**APPENDIX D**

**LABORATORY REPORTS**

**NOT APPLICABLE FOR THIS REPORT**

## **APPENDIX E**

### **OTHER SUPPORTING DOCUMENTATION**



STATE OF TENNESSEE  
DEPARTMENT OF ENVIRONMENT AND CONSERVATION  
MEMPHIS ENVIRONMENTAL FIELD OFFICE  
SUITE E-645, PERIMETER PARK  
2510 MT. MORIAH  
MEMPHIS, TENNESSEE 38115-1520

'97 MAR 11 AM 10 18  
TN DEPT. ENV. & CON.  
U S T PROGRAM

March 5, 1997

Mr. David Leland  
MCI Telecommunications  
2400 N. Glenville  
Richardson, TX 75082

RE: Final Approval of UST Closure  
Former MCI Telecommunications  
100 North Main Street, Memphis, TN  
Facility ID #9-792144, Shelby County

Dear Mr. Leland:

The Division of Underground Storage Tanks has received the analytical results dated October 27, 1996 from the closure assessment for the above referenced facility. The results do not indicate contamination above the applicable cleanup levels. Based on the information available, the #1 2,000 gallon diesel UST approved for closure on the application dated October 21, 1996 can be considered closed. At this time no further investigation is required. However, the Division reserves the right to require additional action if necessary.

Rule 1200-1-15-.02(3)(a) requires owners/operators to notify the Division of any changes (removal, change-in-service, new installation, etc.) made in the UST system.

If an amended notification form has not been submitted, complete and mail the enclosed form to:

Division of Underground Storage Tanks  
4th Floor, L & C Tower  
401 Church Street  
Tennessee Department of Environment and Conservation  
Nashville, Tennessee 37243-1541

If you have any questions concerning this correspondence, call (901) 368-7972.

Sincerely,

*David Groce*

David Groce  
Division of Underground Storage Tanks

Enclosures: Notification Form

c: Nashville UST Central Office - Fee and Notification Section  
MFO/UST

fo-020f

## **APPENDIX F**

# **QUALIFICATIONS OF ENVIRONMENTAL PROFESSIONALS**



---

## Donald E. Spencer, PG

Education: B.A. Geology, Vanderbilt University, 1983  
Post-Graduate Studies, Vanderbilt University, 1985-1990

Registrations: Professional Geologist, AR (1771)  
Professional Geologist, KY (2454)  
EPA Accredited Asbestos Inspector

Years of Experience: 30

---

### Summary of Professional Experience

Mr. Spencer has more than 30 years experience in the environmental and petroleum fields. He has a strong background in managing staff, P&L, prospect generation and client relationships in these two industries.

Beginning in 2001, Mr. Spencer formed Delta Exploration and Assessment, a full service environmental and petroleum consulting company with offices in Memphis and Celina Tennessee. In 2006, Prometheus Energy, LLC was created to manage the oilfield assets of Delta. Prometheus Energy is a full service consulting and oilfield operations firm with approximately 2000 acres held by production in Tennessee and Kentucky with 10 producing oil wells.

From 1993 to 2001, Mr. Spencer served as a Manager for two national environmental and property condition consulting firms. He was responsible for marketing, staffing and P&L management of a series of departments. He was also responsible for growing a Phase I and PCA department to one of the largest in the firm. In addition, Mr. Spencer was responsible for QA/QC in several company offices.

From 1990 to 1993 Mr. Spencer was president of Tennessee Petroleum Corporation, an independent petroleum exploration and production company with operations in six states, where he administered all company environmental and regulatory compliance, hired and managed the staff, and evaluated and negotiated the purchase of numerous oil properties while also managing client operations and drilling programs.

From 1986 to 1990 Mr. Spencer served as a Consulting Geologist for several petroleum exploration companies. He has designed client's environmental compliance, which involved EPA spill prevention and UIC programs, various state water protection programs, state UST programs and Federal and state hazardous waste programs. In addition, he designed, developed and funded drilling prospects and production acquisitions internally and for clients primarily in the Appalachian, Illinois, Black Warrior and Michigan Basins. Mr. Spencer also designed and reviewed clients' field, drilling and production operations.

From 1983 to 1986 Mr. Spencer served as a Geologist and Senior Geologist for two petroleum exploration companies, where he hired and trained geologists; developed, executed and originated geology on a 700-well drilling program; supervised geologic operations and assisted engineering staff on 1,500-well production operation; jointly developed the company's environmental and regulatory compliance programs with the engineering staff; and worked with Senior Geologists and engineering staff on prospect generation, production management, field management and field organizations.